








POLSON







Map Legend

System Designations


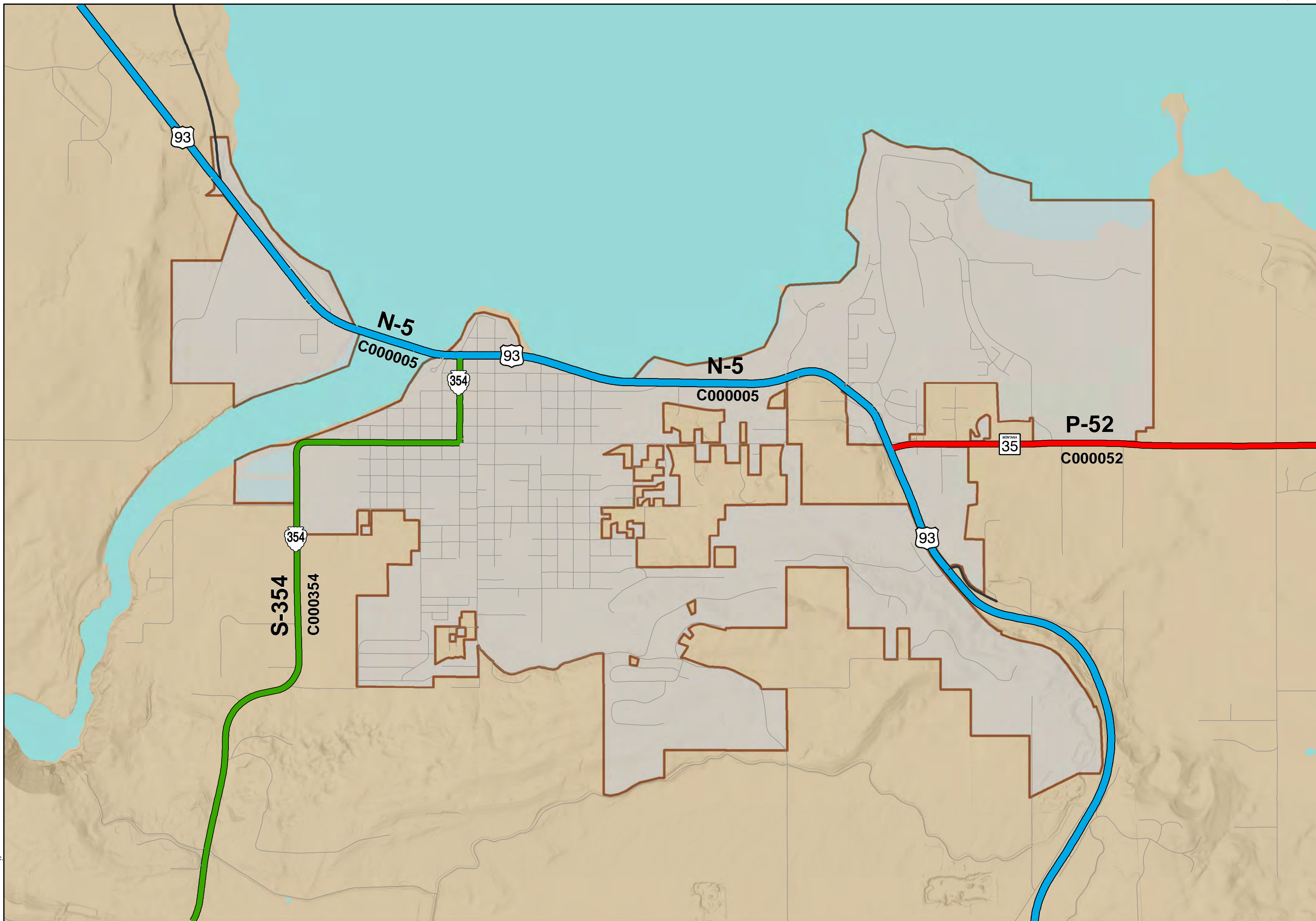
-  NHS Interstate
-  NHS Non-Interstate
-  Primary
-  Secondary
-  Urban
-  State Highway (State Maintained)
-  Local Route

Route Numbers

-  Interstate
-  U.S.
-  Montana
-  Route

Boundaries

-  City Boundary
-  Reservation



PREPARED BY THE
STATE OF MONTANA
DEPARTMENT OF TRANSPORTATION
GEOSPATIAL INFORMATION SECTION
Created September 2019 in ArcGIS 10.6.1 using ArcMap. ESRI, Inc.
NAD 1983 StatePlane Montana FIPS 2500
Lambert Conformal Conic

