
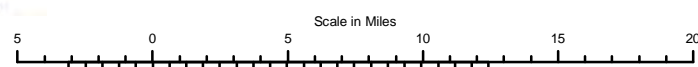
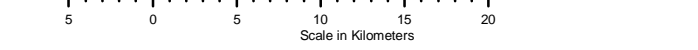


# BLAINE COUNTY

PREPARED BY THE  
 STATE OF MONTANA  
 DEPARTMENT OF TRANSPORTATION  
 ROAD INVENTORY AND MAPPING SECTION  
 Created January 2012 in ArcGIS 10 ArcMap, ESRI, Inc.  
 NAD 1983 StatePlane Montana FIPS 2500  
 Lambert Conformal Conic













ONE INCH EQUALS APPROXIMATELY 7.10 MILES OR 11.43 KILOMETERS

1:450,000

## Map Legend

<b>System Designations</b> <ul style="list-style-type: none"> <li><span style="color: purple;">—</span> NHS Interstate</li> <li><span style="color: blue;">—</span> NHS Non-Interstate</li> <li><span style="color: red;">—</span> Primary</li> <li><span style="color: green;">—</span> Secondary</li> <li><span style="color: gray;">—</span> Off System</li> </ul>	<b>Route Numbers</b> <ul style="list-style-type: none"> <li> Interstate</li> <li> U.S.</li> <li> Montana</li> <li> Secondary</li> </ul>
<b>Boundaries</b> <ul style="list-style-type: none"> <li><span style="border: 1px solid green; display: inline-block; width: 10px; height: 10px;"></span> National Forest</li> <li><span style="border: 1px solid lightgreen; display: inline-block; width: 10px; height: 10px;"></span> Wilderness Area</li> <li><span style="border: 1px solid red; display: inline-block; width: 10px; height: 10px;"></span> Reservation</li> <li><span style="border: 1px solid purple; display: inline-block; width: 10px; height: 10px;"></span> National Park</li> <li><span style="border: 1px solid orange; display: inline-block; width: 10px; height: 10px;"></span> Wildlife Refuge</li> <li><span style="border: 1px solid yellow; display: inline-block; width: 10px; height: 10px;"></span> National Monument Area</li> <li><span style="border: 1px dashed black; display: inline-block; width: 10px; height: 10px;"></span> County</li> </ul>	<b>Cities and Towns</b> <ul style="list-style-type: none"> <li> Urban Area</li> <li> State Capital</li> <li> Incorporated City</li> <li> City / Town</li> </ul>
<b>Other Symbols</b> <ul style="list-style-type: none"> <li> Port of Entry</li> <li> Interchange</li> </ul>	

