








# MEDICINE LAKE

## Map Legend

### System Designations

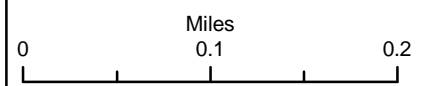
-  NHS Interstate
-  NHS Non-Interstate
-  Primary
-  Secondary
-  Urban
-  State Highway (State Maintained)
-  Local Route

### Route Numbers

-  Interstate
-  U.S.
-  Montana
-  Secondary

### Boundaries

-  Bureau of Land Management
-  Fish Wildlife and Parks
-  National Forest Service
-  National Monument Area
-  National Park Service
-  Reservation
-  State Forest
-  State Land
-  State Park
-  US Fish Wildlife Service
-  Wilderness Area
-  City
-  Urban



PREPARED BY THE  
STATE OF MONTANA  
DEPARTMENT OF TRANSPORTATION  
ROAD INVENTORY AND MAPPING SECTION  
Created January 2012 in ArcGIS 10 using ArcMap, ESRI, Inc.  
NAD 1983 StatePlane Montana FIPS 2500  
Lambert Conformal Conic

