

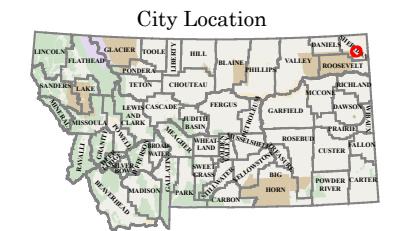
- SYSTEM DESIGNATIONS**
- |                |                    |
|----------------|--------------------|
| NHS Interstate | NHS Non-Interstate |
| Primary        | Secondary          |
| Urban          | State Maintained   |
| Off System     | Alley              |

- ROUTE SURFACE TYPE**
- |       |         |
|-------|---------|
| Paved | Unpaved |
|-------|---------|

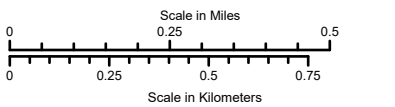
- ROUTE SIGNING**
- |                    |              |
|--------------------|--------------|
| Interstate Highway | U.S. Highway |
| Montana Route      | Route        |

- BOUNDARIES**
- |                          |               |
|--------------------------|---------------|
| County Line              | City Boundary |
| National Park Service    | Reservation   |
| National Forest Service  | State Park    |
| US Fish Wildlife Service |               |

- OTHER SYMBOLS**
- |                                |                  |
|--------------------------------|------------------|
| Stream                         | Canal or Ditch   |
| Water                          | Reference Marker |
| Railroad                       | Public Airport   |
| Bridge                         | Parking Area     |
| Rest Area: Year-Round/Seasonal |                  |



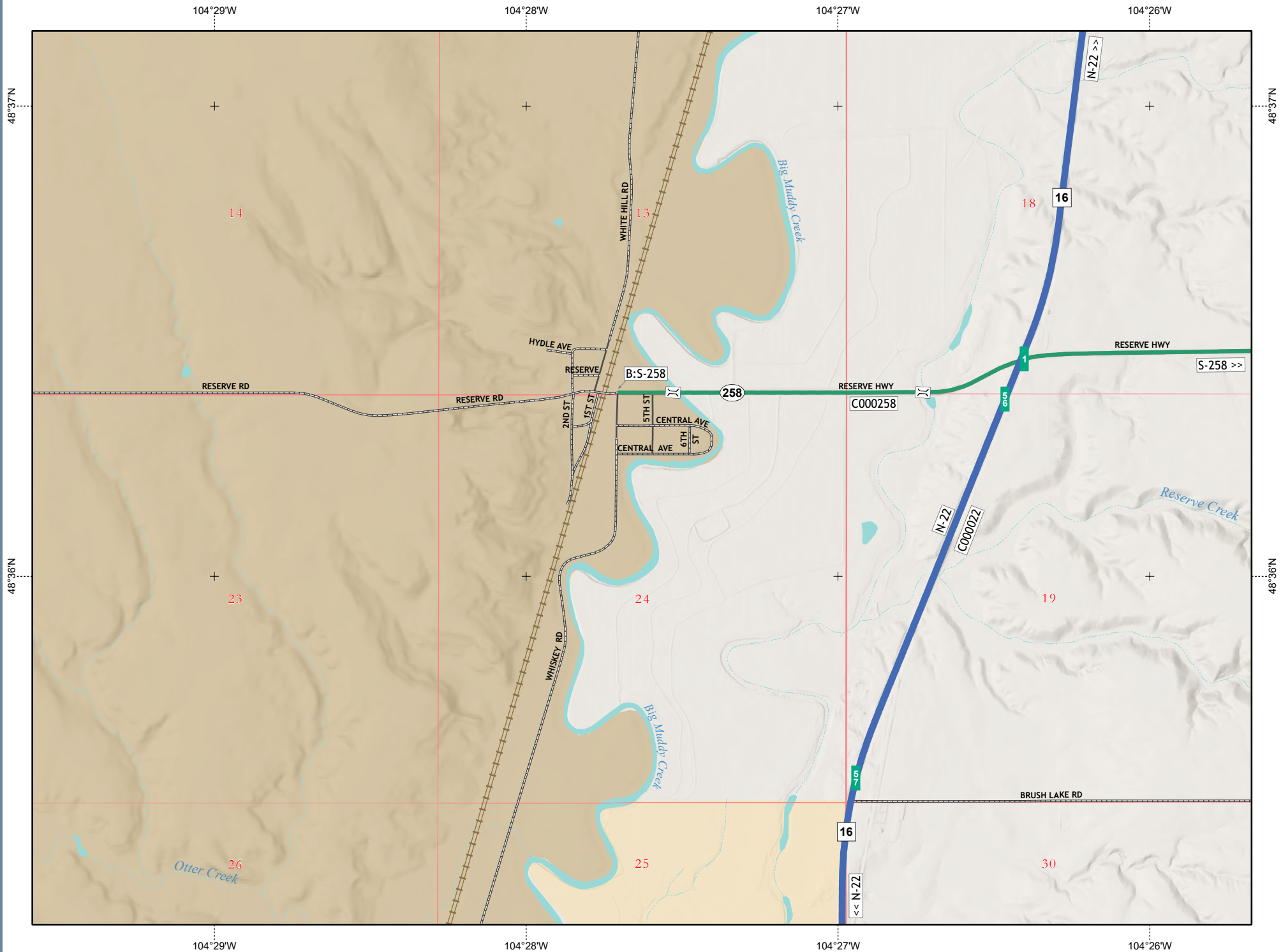
PREPARED BY THE  
STATE OF MONTANA  
DEPARTMENT OF TRANSPORTATION  
GEOSPATIAL INFORMATION SECTION



NAD 1983 State Plane Montana FIPS 2500  
Lambert Conformal Conic



COPYRIGHT © 2024 MONTANA DEPARTMENT OF TRANSPORTATION



RESERVE

UNINC

241