








WESTBY







Map Legend



System Designations

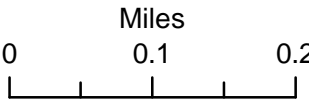
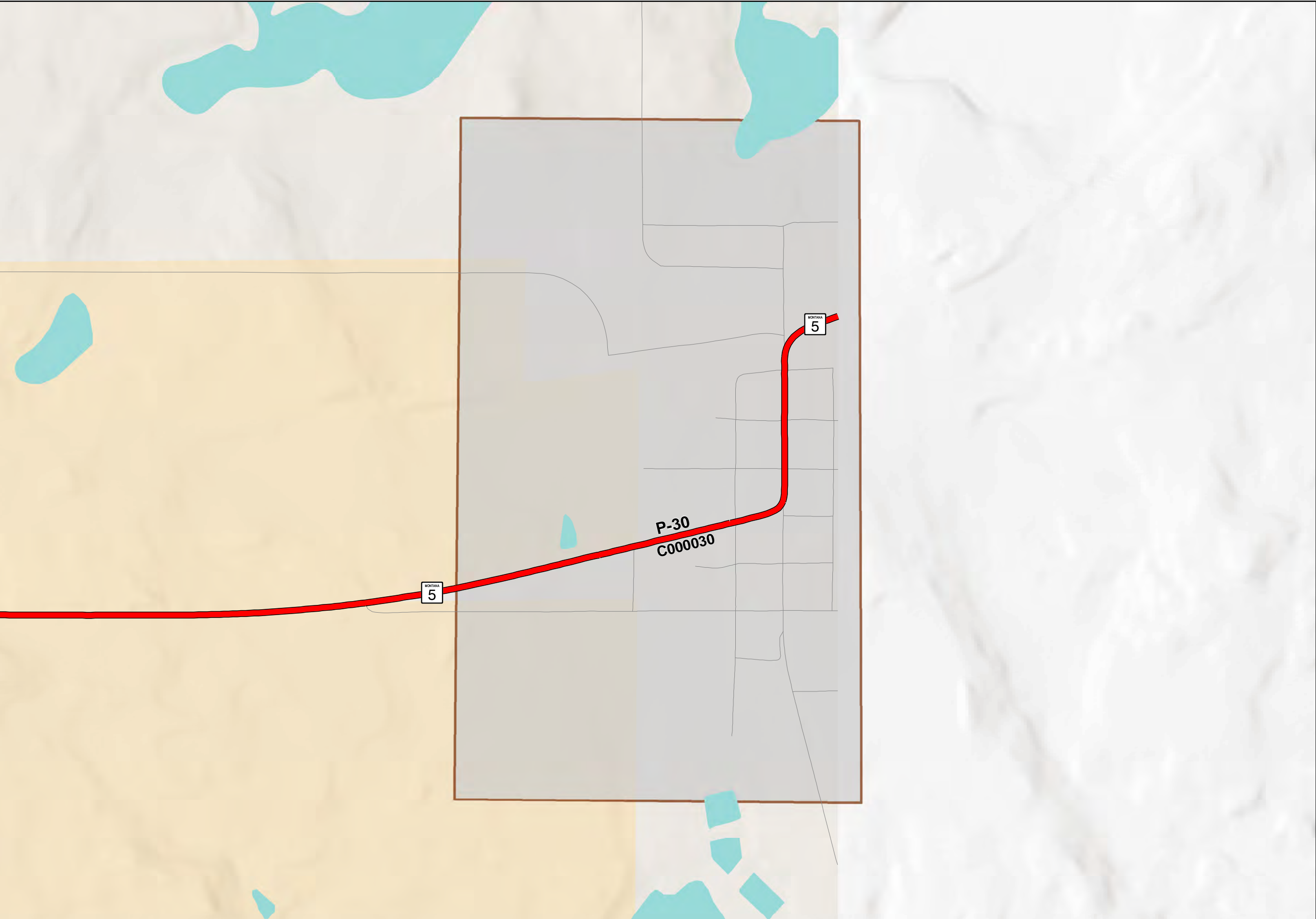
-  NHS Interstate
-  NHS Non-Interstate
-  Primary
-  Secondary
-  Urban
-  State Highway (State Maintained)
-  Local Route

Route Numbers

-  Interstate
-  U.S.
-  Montana
-  Route

Boundaries

-  City Boundary
-  US Fish Wildlife Service



PREPARED BY THE
 STATE OF MONTANA
 DEPARTMENT OF TRANSPORTATION
 ROAD INVENTORY AND MAPPING SECTION
 Created September 2018 in ArcGIS 10.6.1 using ArcMap. ESRI, Inc.
 NAD 1983 StatePlane Montana FIPS 2500
 Lambert Conformal Conic

