








# MALTA



## Map Legend

### System Designations

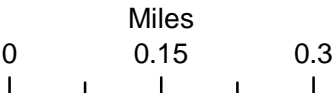
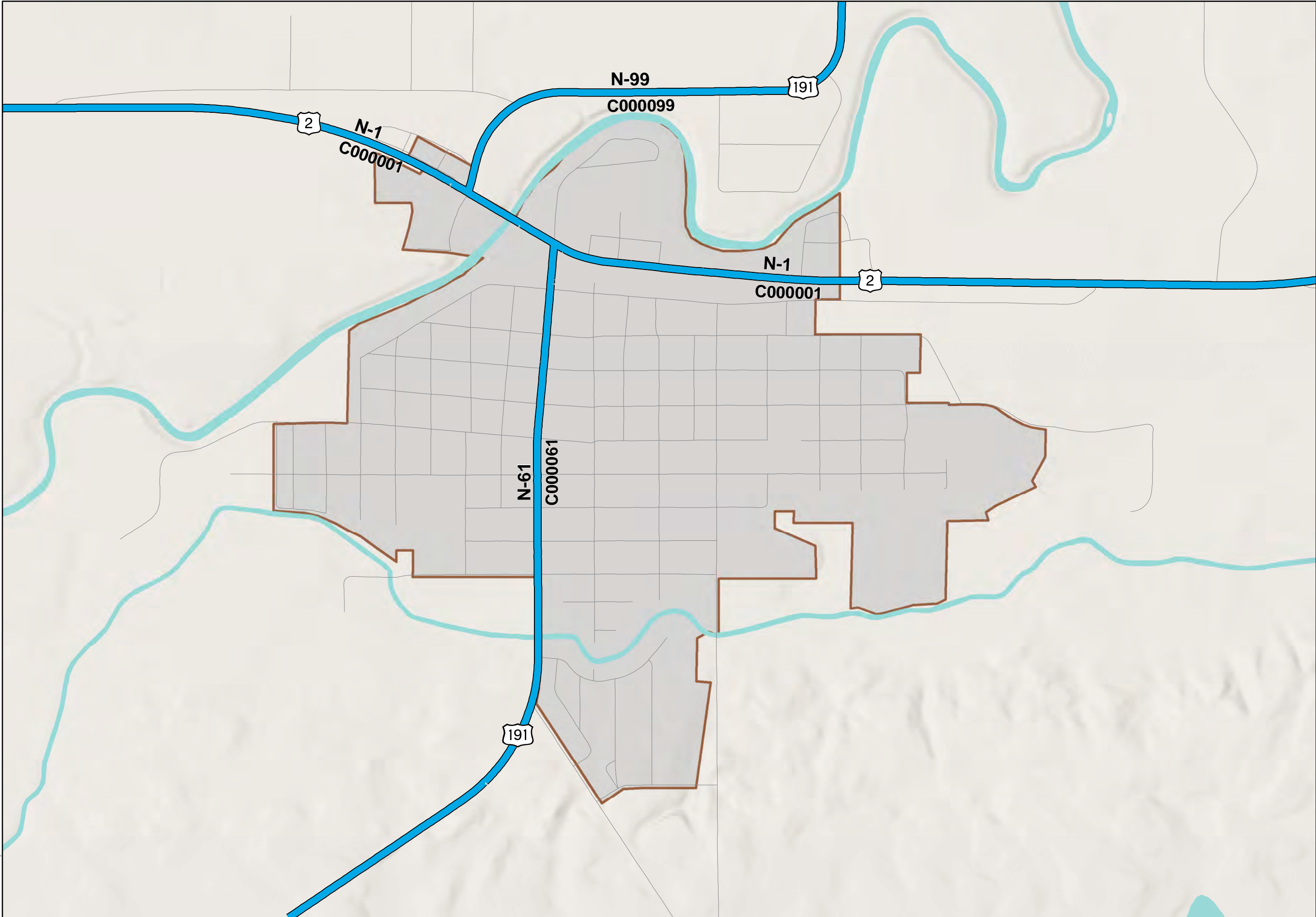
-  NHS Interstate
-  NHS Non-Interstate
-  Primary
-  Secondary
-  Urban
-  State Highway (State Maintained)
-  Local Route

### Route Numbers

-  Interstate
-  U.S.
-  Montana
-  Route

### Boundaries

-  City Boundary



PREPARED BY THE  
 STATE OF MONTANA  
 DEPARTMENT OF TRANSPORTATION  
 ROAD INVENTORY AND MAPPING SECTION  
 Created September 2018 in ArcGIS 10.6.1 using ArcMap. ESRI, Inc.  
 NAD 1983 StatePlane Montana FIPS 2500  
 Lambert Conformal Conic

