


# HOBSON



## Map Legend

### System Designations

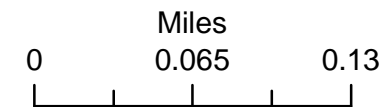
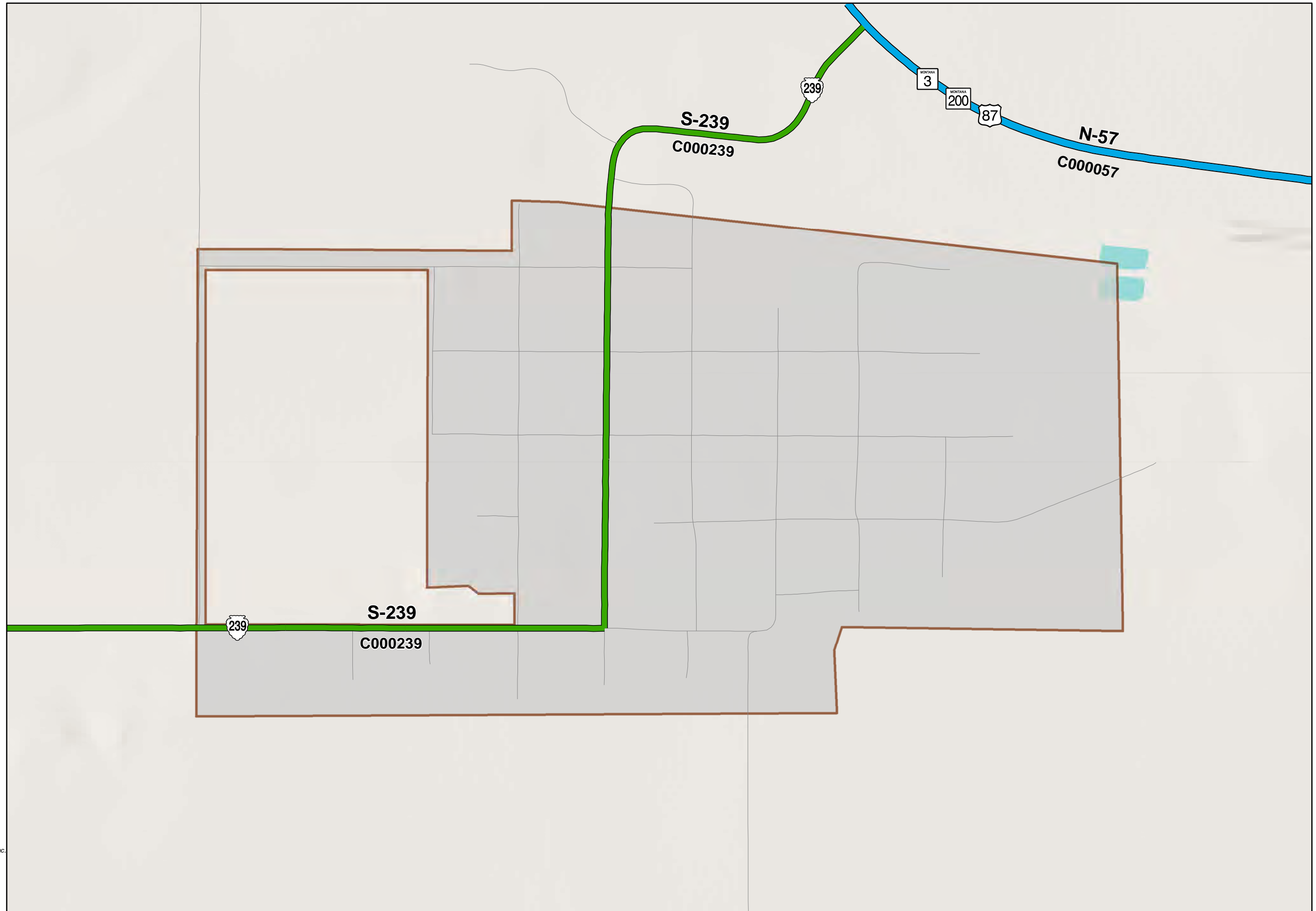
- NHS Interstate
- NHS Non-Interstate
- Primary
- Secondary
- Urban
- State Highway (State Maintained)
- Local Route

### Route Numbers

- Interstate
- U.S.
- Montana
- Route

### Boundaries

- City Boundary



PREPARED BY THE  
STATE OF MONTANA  
DEPARTMENT OF TRANSPORTATION  
GEOSPATIAL INFORMATION SECTION  
Created September 2019 in ArcGIS 10.6.1 using ArcMap. ESRI, Inc.  
NAD 1983 StatePlane Montana FIPS 2500  
Lambert Conformal Conic

