





# S-SG 169(1); Z936-001-000; Superior – South and East; Parcel 2-7-16-18-GP-Horning

 Location of Subject Property



Half of lot 9 in the SWSE of Section 11, Township 16 North, Range 26 West, Mineral County.  
3.4 miles southeast of Superior on highway 257.



-  - Forest Service Road.
-  - Elk Lane.