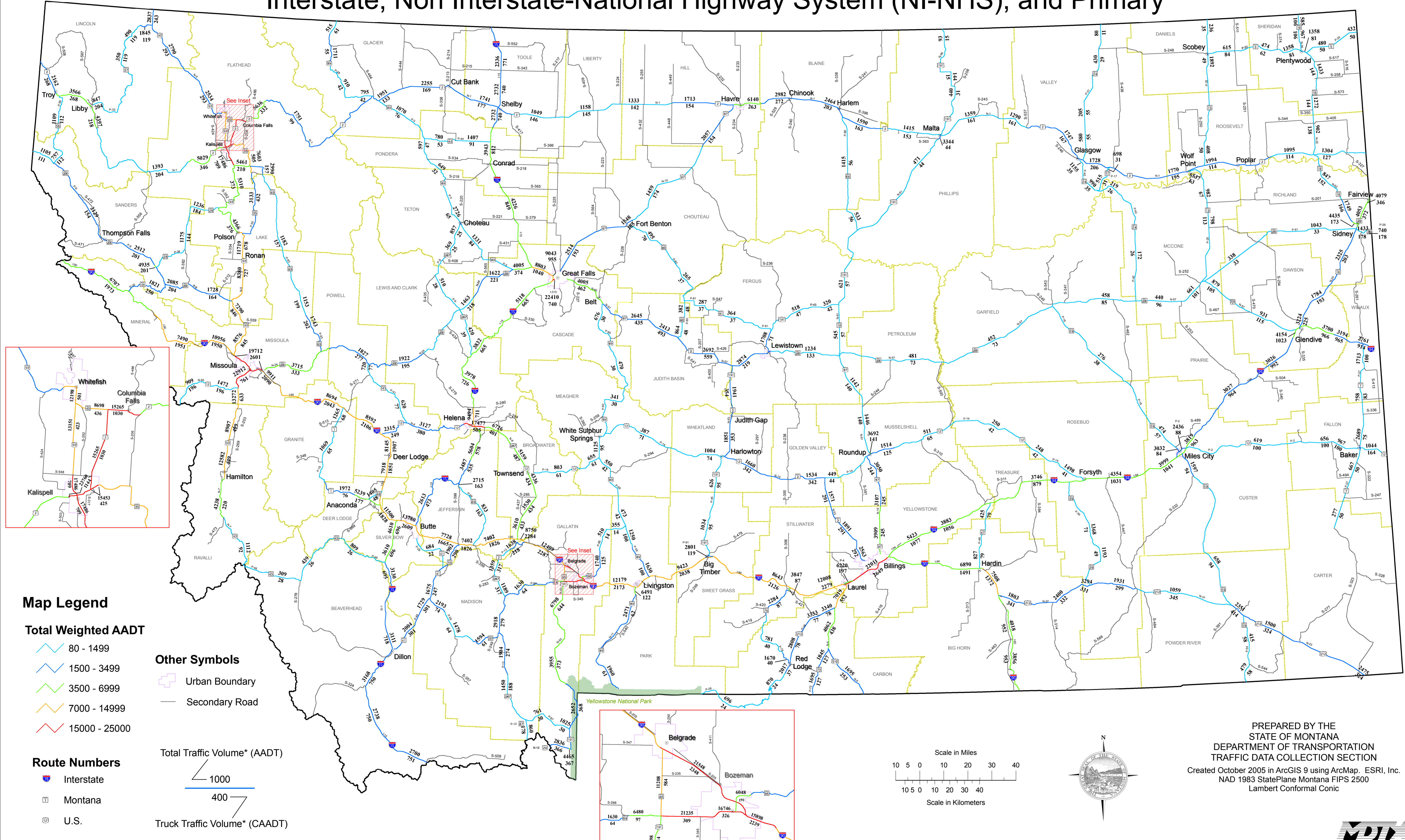


2005 Rural Traffic Flow Map

Interstate, Non Interstate-National Highway System (NI-NHS), and Primary



Map Legend

Total Weighted AADT

- 80 - 1499
- 1500 - 3499
- 3500 - 6999
- 7000 - 14999
- 15000 - 25000

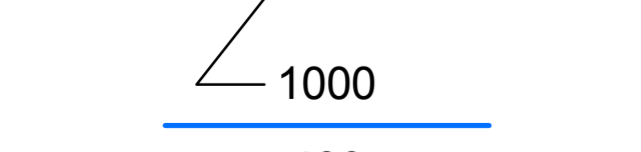
Route Numbers

- Interstate
- Montana
- U.S.

Other Symbols

- Urban Boundary
- Secondary Road

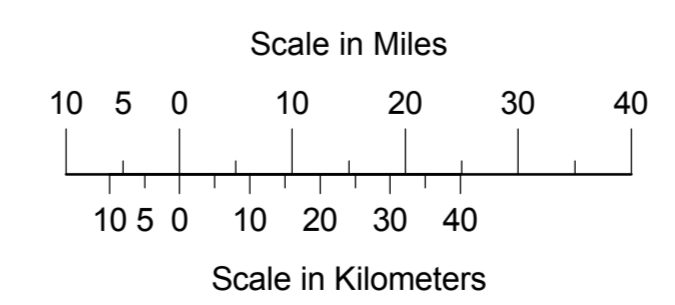
Total Traffic Volume* (AADT)



Truck Traffic Volume* (CAADT)

* Total traffic and truck traffic volumes produced using a weighted average function based on major traffic breaks.

PREPARED BY THE
STATE OF MONTANA
DEPARTMENT OF TRANSPORTATION
TRAFFIC DATA COLLECTION SECTION
Created October 2005 in ArcGIS 9 using ArcMap. ESRI, Inc.
NAD 1983 StatePlane Montana FIPS 2500
Lambert Conformal Conic



If you have questions or concerns, please contact Becky Duke at 444-6122.