Appendix 14

Maps of Irrigation Facilities

Township No. 2 South Range No. 24 East County Yellowstone

T. 2 South
R. 24 East

Published by
Billings Commercial Club
1943

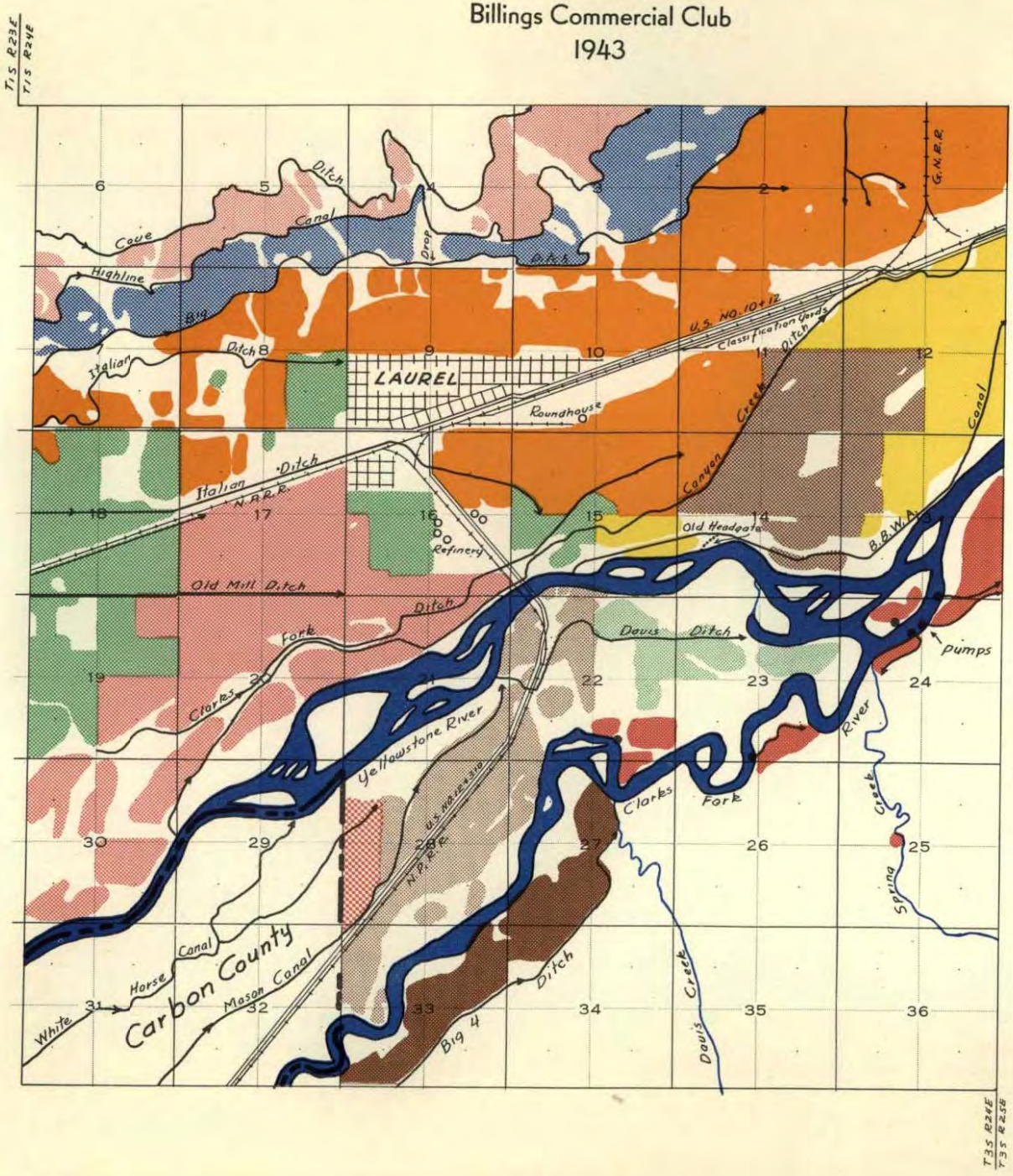

LEGEND

- Big
- Big 4
- Canyon Creek Ditch
- Clarks Ford Ditch
- Cove
- Danford District
- Davis
- High
- Italian
- Old Mill
- White Horse
- Private Users
- Streams

Compiled by
The State Engineers Office
As of January 1, 1943
G. J. Oravetz in Charge of Survey

6

Township No. 1 South Range No. 25 East County Yellowstone

T. 1 South
R. 25 East

Published by
Billings Commercial Club
1943

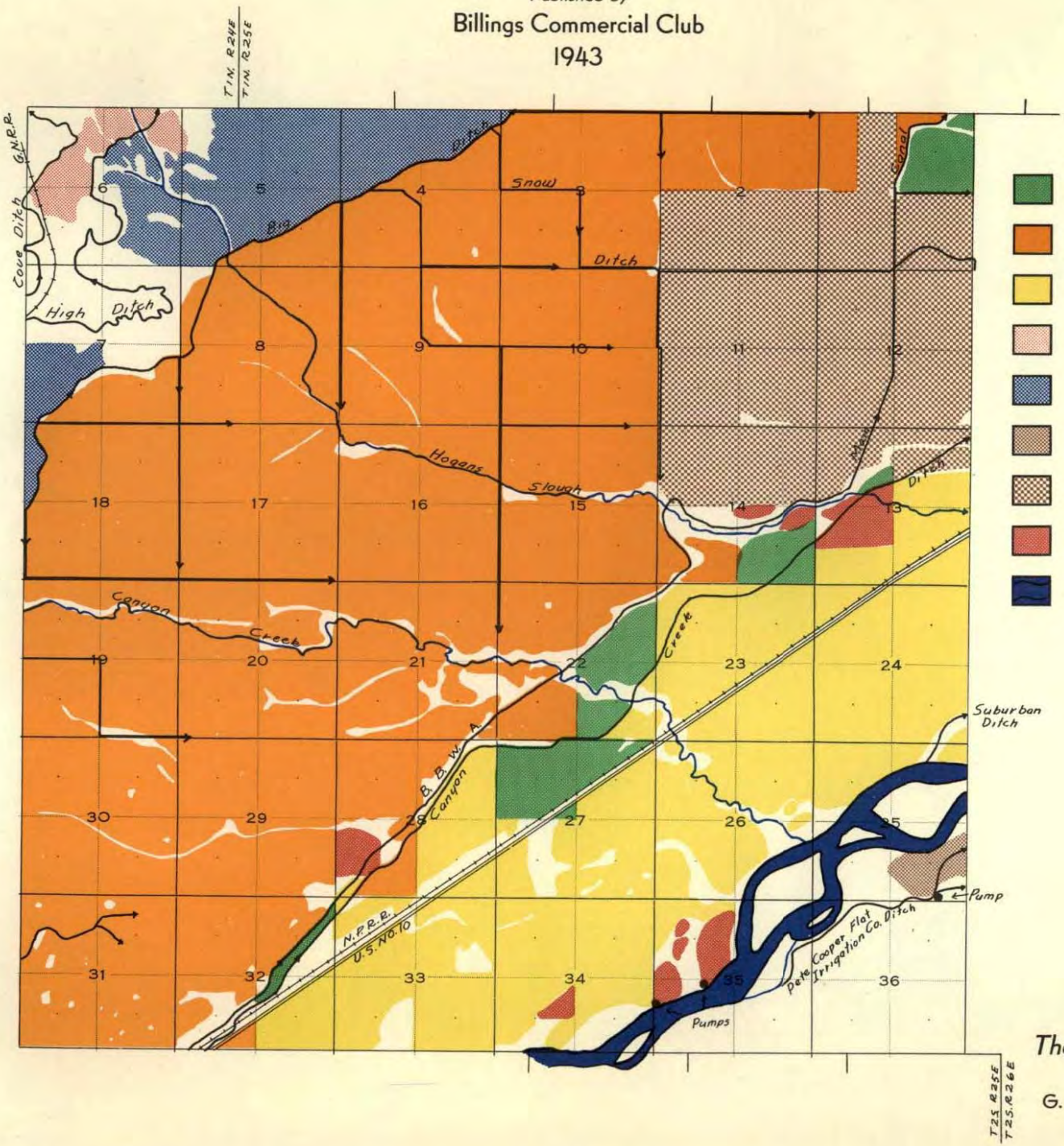

LEGEND

- B. B. W. A.
- Big
- Canyon Creek Ditch
- Cove
- High
- P. C. F. I. C.
- Snow
- Private
- Streams

Compiled by
The State Engineers Office
As of January 1, 1943
G. J. Oravetz in Charge of Survey

Township No. 1 South Range No. 26 East County Yellowstone

T. 1 South
R. 26 East

Published by
Billings Commercial Club
1943

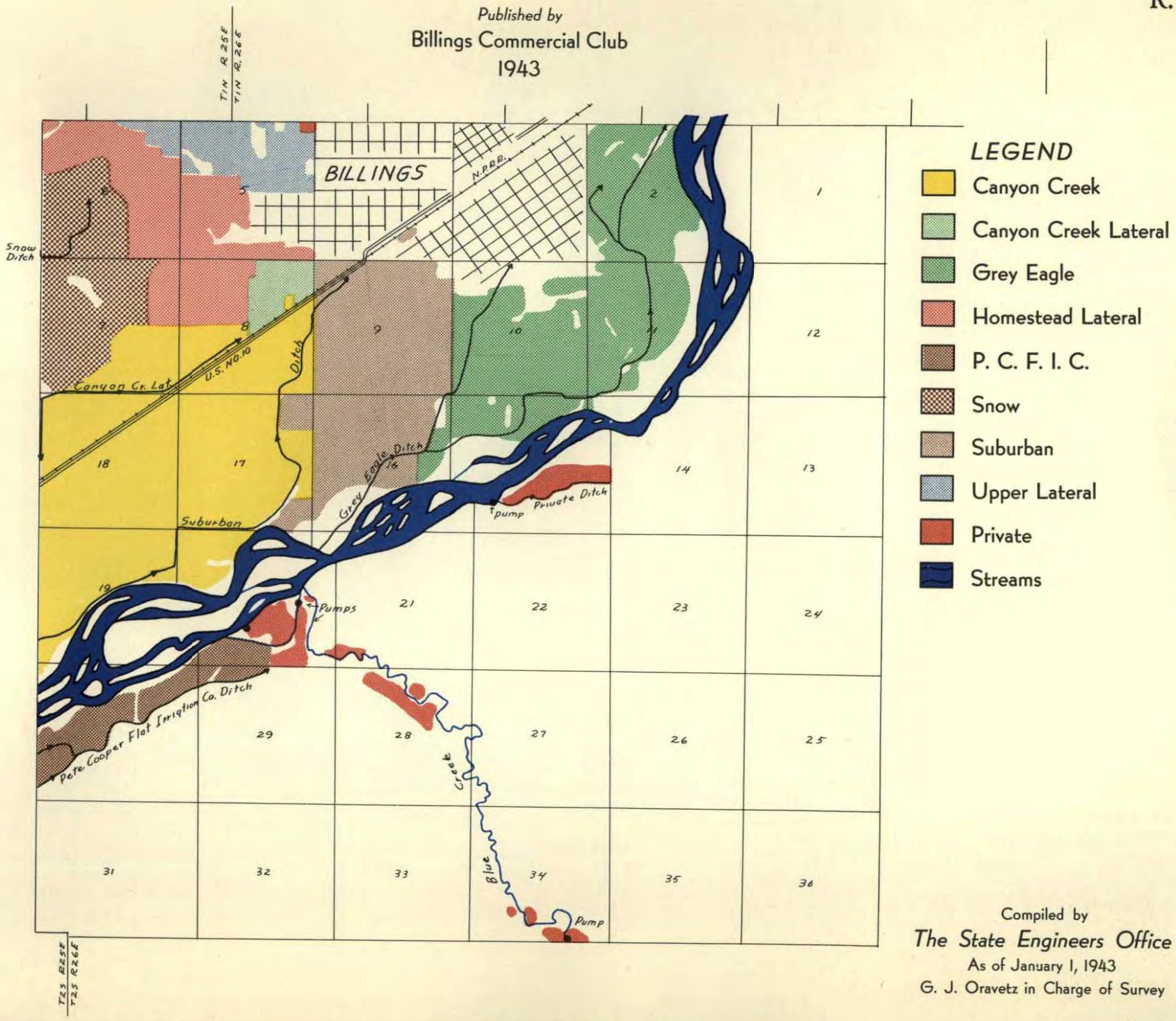

Compiled by
The State Engineers Office
As of January 1, 1943
G. J. Oravetz in Charge of Survey

Township No. 1 North Range No. 26 East County Yellowstone

T. 1 North
R. 26 East

Published by
Billings Commercial Club
1943

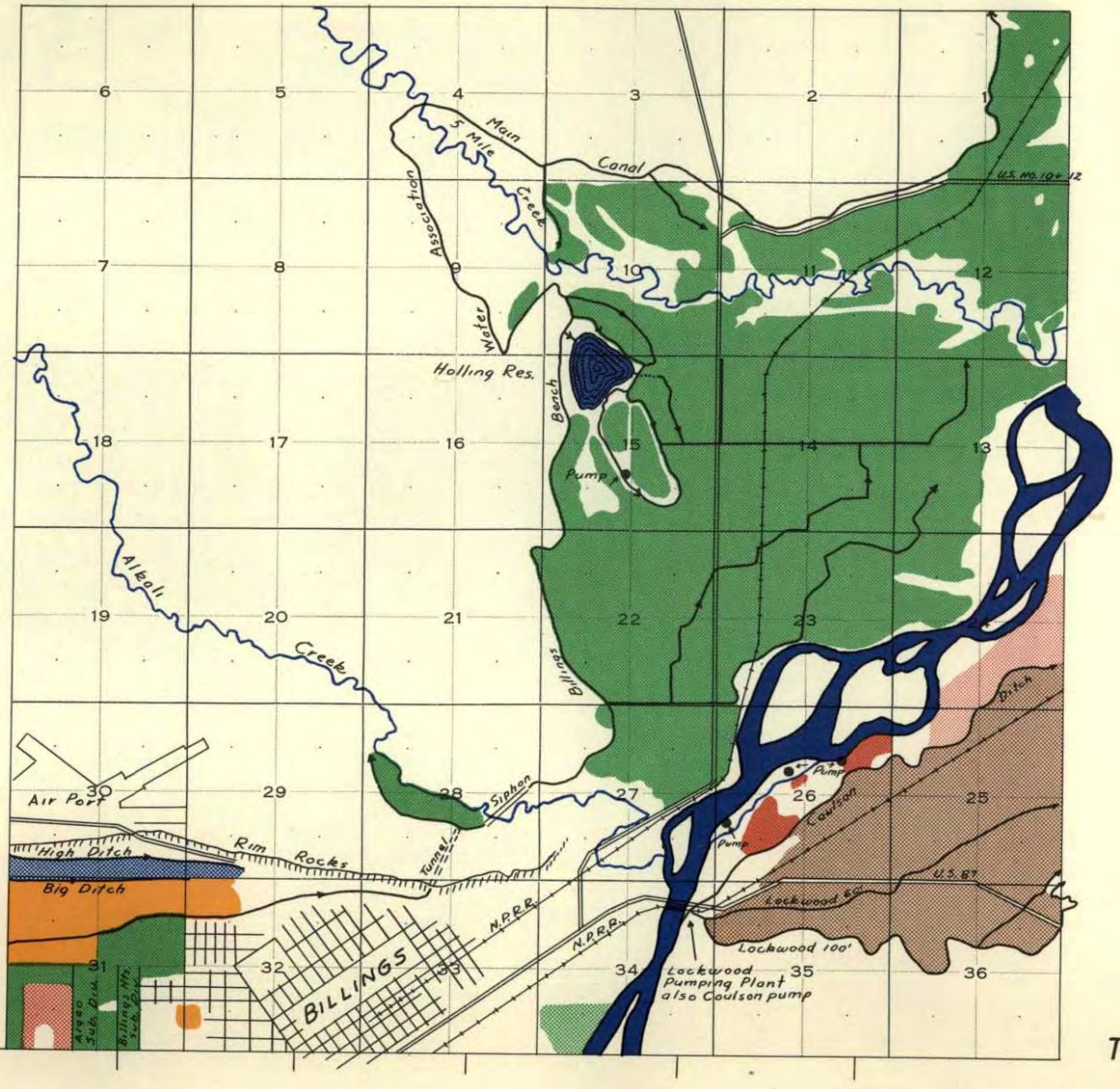

LEGEND

- B. B. W. A.
- Big
- Coulson
- Grey Eagle
- High
- Homestead Lateral
- Lockwood
- Private
- Streams

Compiled by
The State Engineers Office
As of January 1, 1943
G. J. Oravetz in Charge of Survey

Township No. 1 North Range No. 27 East County Yellowstone

T. 1 North
R. 27 East

Published by
Billings Commercial Club
1943

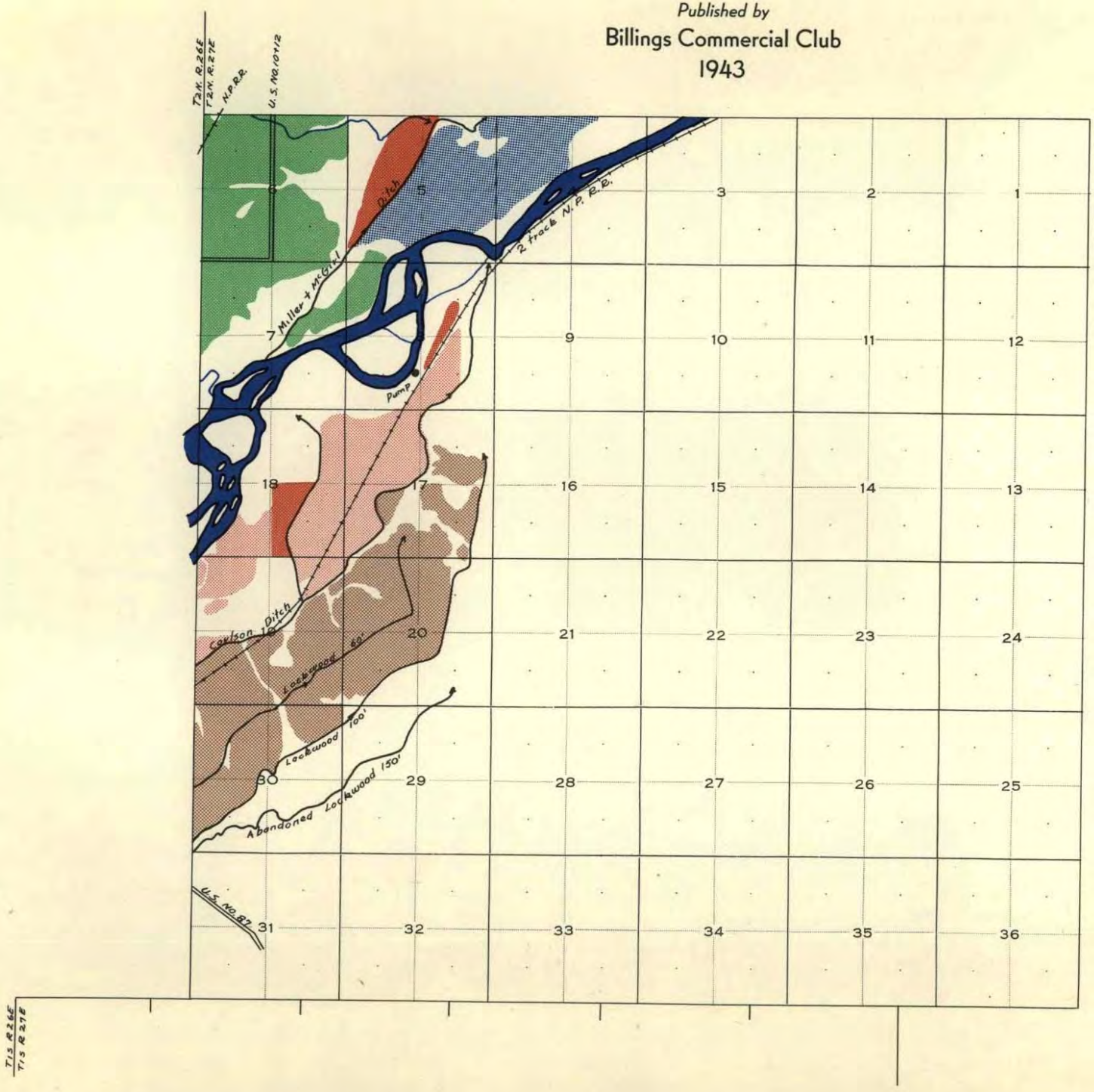

LEGEND

- B. B. W. A.
- Coulson
- Lockwood
- Miller and McGill
- Private
- Streams

Compiled by
The State Engineers Office
As of January 1, 1943
G. J. Oravetz in Charge of Survey