CARBON COUNTY
Fuel Tax SFY 2017

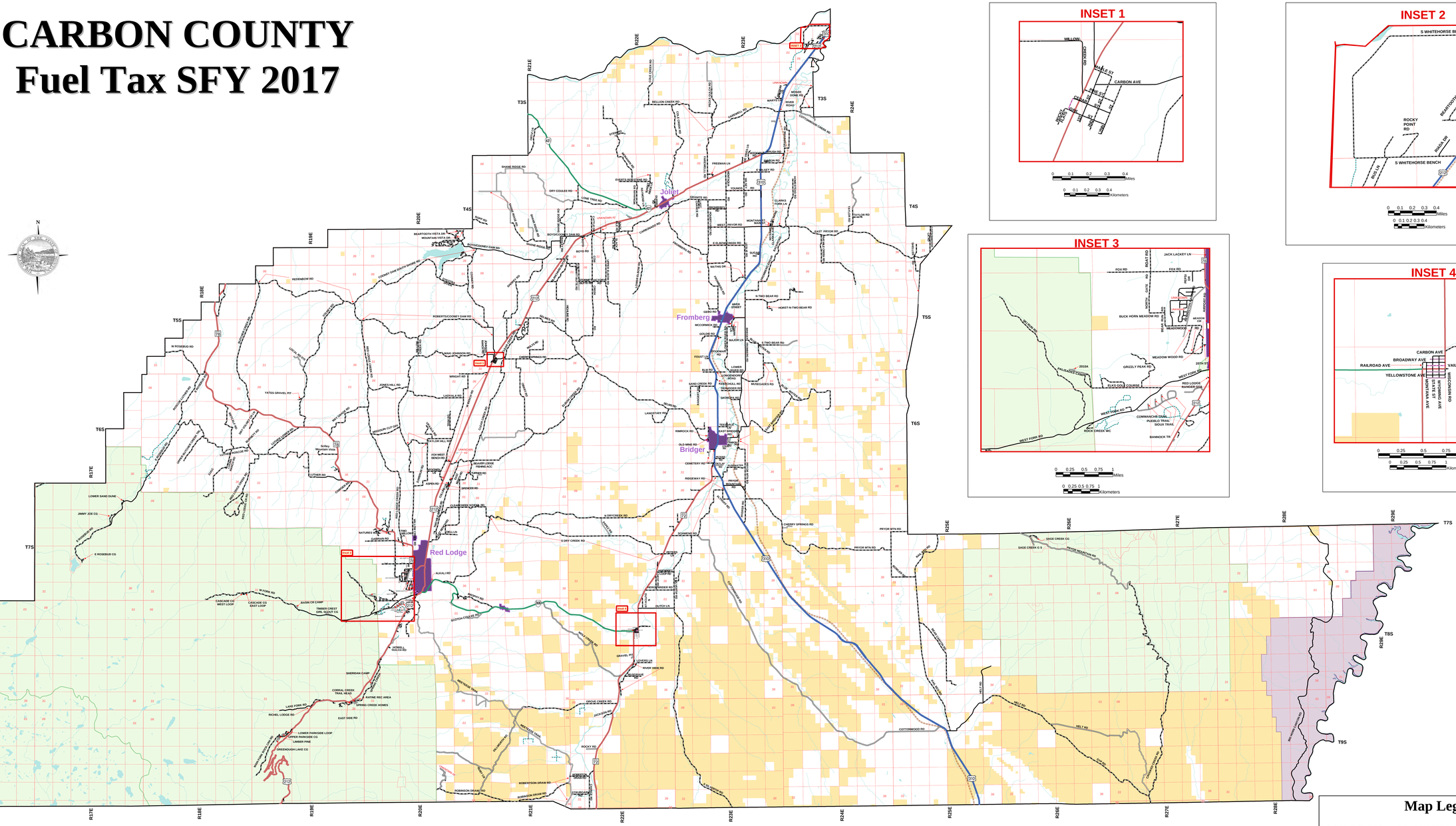

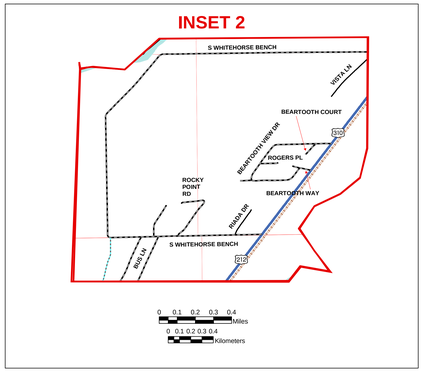

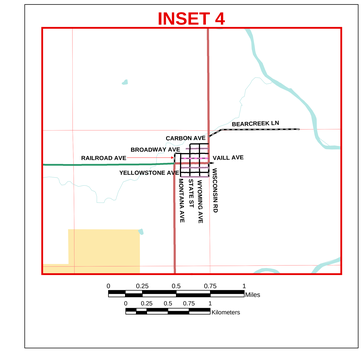

Map Legend

LOCAL ROUTES
- Ineligible FT Route

Road Surface Type
- Surface Unknown
- Paved
- Gravel
- Graded
- Bladed

Alley Surface Type
- Surface Unknown
- Paved
- Gravel
- Graded
- Bladed

BOUNDARIES
- City Limit
- National Forest
- Reservation
- National Park
- BLM

OTHER SYMBOLS
- River/Stream
- River/Lake
- Railroad

SYSTEM DESIGNATION
- NHS Interstate
- NHS Non-Interstate
- Primary
- Secondary
- Urban

ROUTE MARKERS
- Interstate
- U.S.
- Montana
- Route

UNKNOWN #1= ROUTE WITH AN UNKNOWN NAME.
NOTE: PLEASE INDICATE ON THE MAP ALL KNOWN NAMED ROUTES THAT ARE MISSING OR INCORRECT.
ALSO, LABEL THE CURRENT SURFACE TYPE FOR ALL UNKNOWN OR INCORRECT TYPES ON THE ROADS THEMSELVES USING: PAVED, GRAVEL, GRADED, OR BLADED.
- Local Route - Unknown Surface Type
- Alley - Unknown Surface Type

(Signature)

(Official Title)

(Date)

PREPARED BY THE
STATE OF MONTANA
DEPARTMENT OF TRANSPORTATION
ROAD INVENTORY AND MAPPING SECTION
Created February 2016 in ArcGIS 10.3.1 using ArcMap. Esri, Inc.
NAD 1983 State Plane Montana FIPS 2500
Lambert Conformal Conic

MDT