Stillwater County
Fuel Tax SFY 2011

(Signature)

(Official Title)

(Date)

UNKNOWN #1 = ROUTE WITH AN UNKNOWN NAME.

NOTE: PLEASE INDICATE ON THE MAP ALL KNOWN NAMED ROUTES THAT ARE MISSING OR INCORRECT.
ALSO, LABEL THE CURRENT SURFACE TYPE FOR ALL UNKNOWN OR INCORRECT TYPES ON THE ROADS THEMSELVES USING: PAVED, GRAVEL, GRADED, OR BLADED.

Local Route - Unknown Surface Type
Alley - Unknown Surface Type

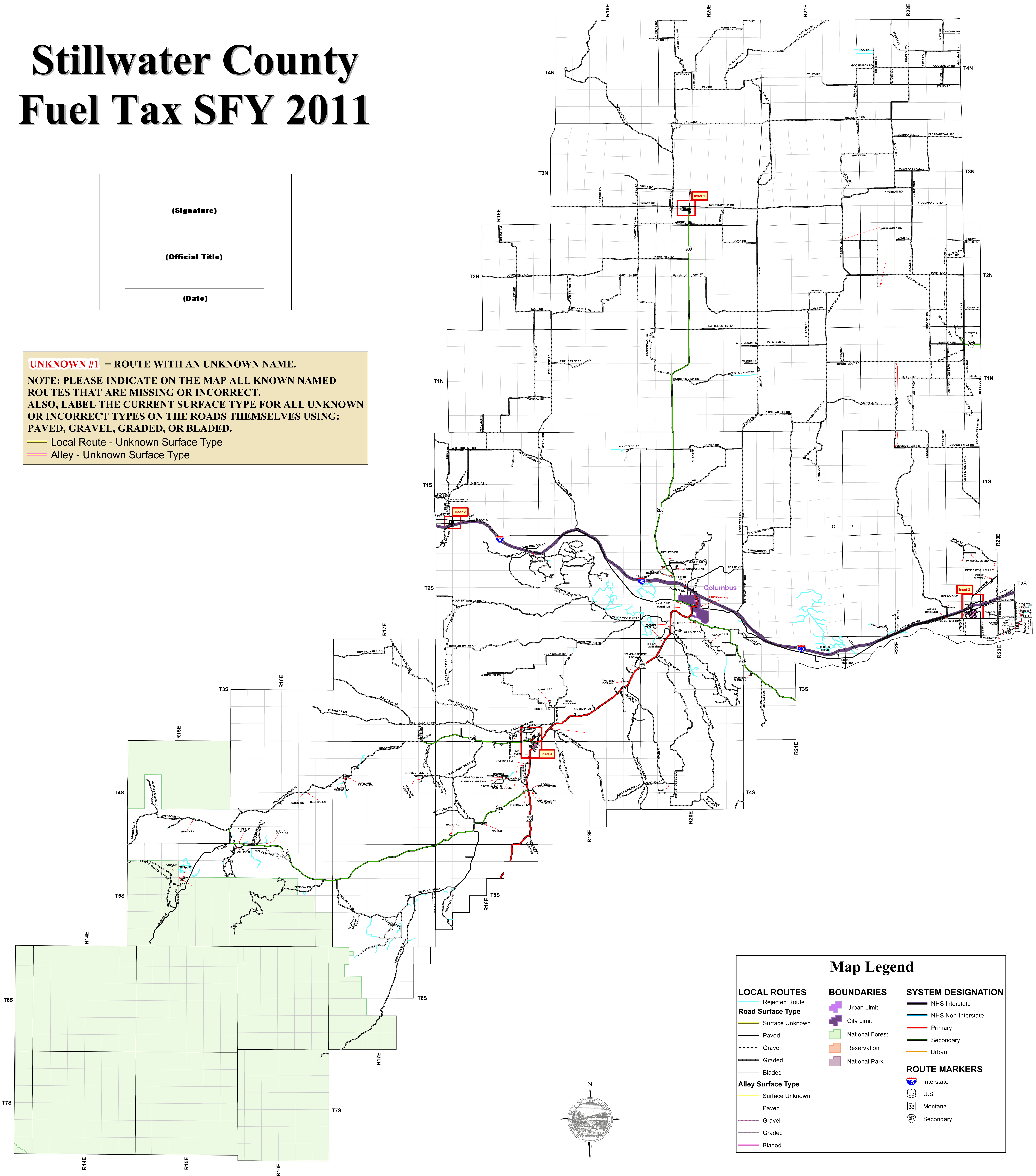

Map Legend

LOCAL ROUTES
- Rejected Route

Road Surface Type
- Surface Unknown
- Paved
- Gravel
- Graded
- Bladed

Alley Surface Type
- Surface Unknown
- Paved
- Gravel
- Graded
- Bladed

BOUNDARIES
- Urban Limit
- City Limit
- National Forest
- Reservation
- National Park

SYSTEM DESIGNATION
- NHS Interstate
- NHS Non-Interstate
- Primary
- Secondary
- Urban

ROUTE MARKERS
- 15 Interstate
- 93 U.S.
- 38 Montana
- 217 Secondary

0 1 2 4 6 8 10 Miles
0 1.25 2.5 5 7.5 10 12.5 Kilometers
1:115,000

PREPARED BY THE
STATE OF MONTANA
DEPARTMENT OF TRANSPORTATION
ROAD INVENTORY AND MAPPING SECTION

Created March 2010 in ArcGIS 9.3.1 using Arc Map. ESRI, Inc.
NAD 1983 State Plane Montana Fips 2500
Lambert Conformal Conic

MDT

INSET 1

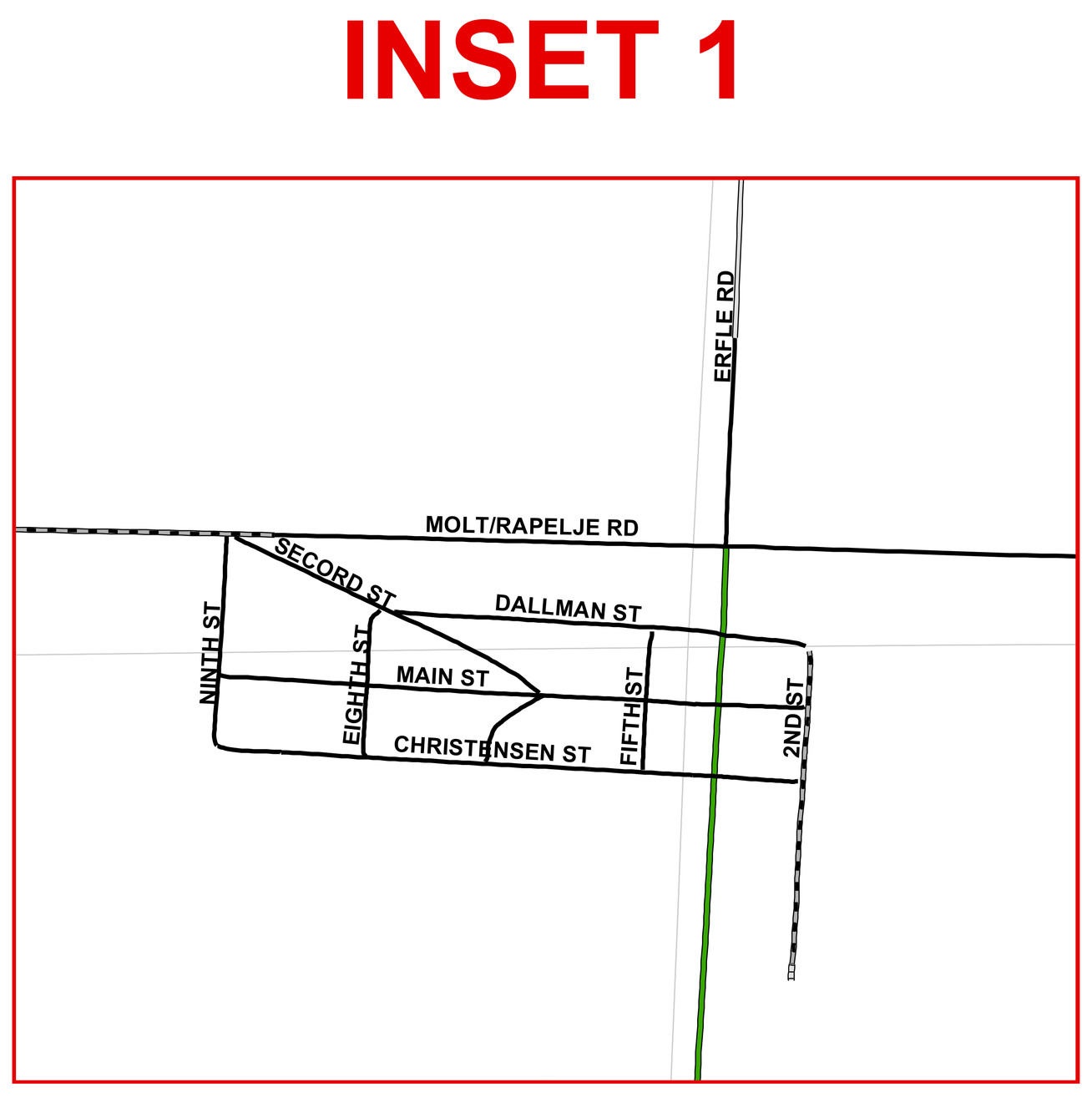

INSET2

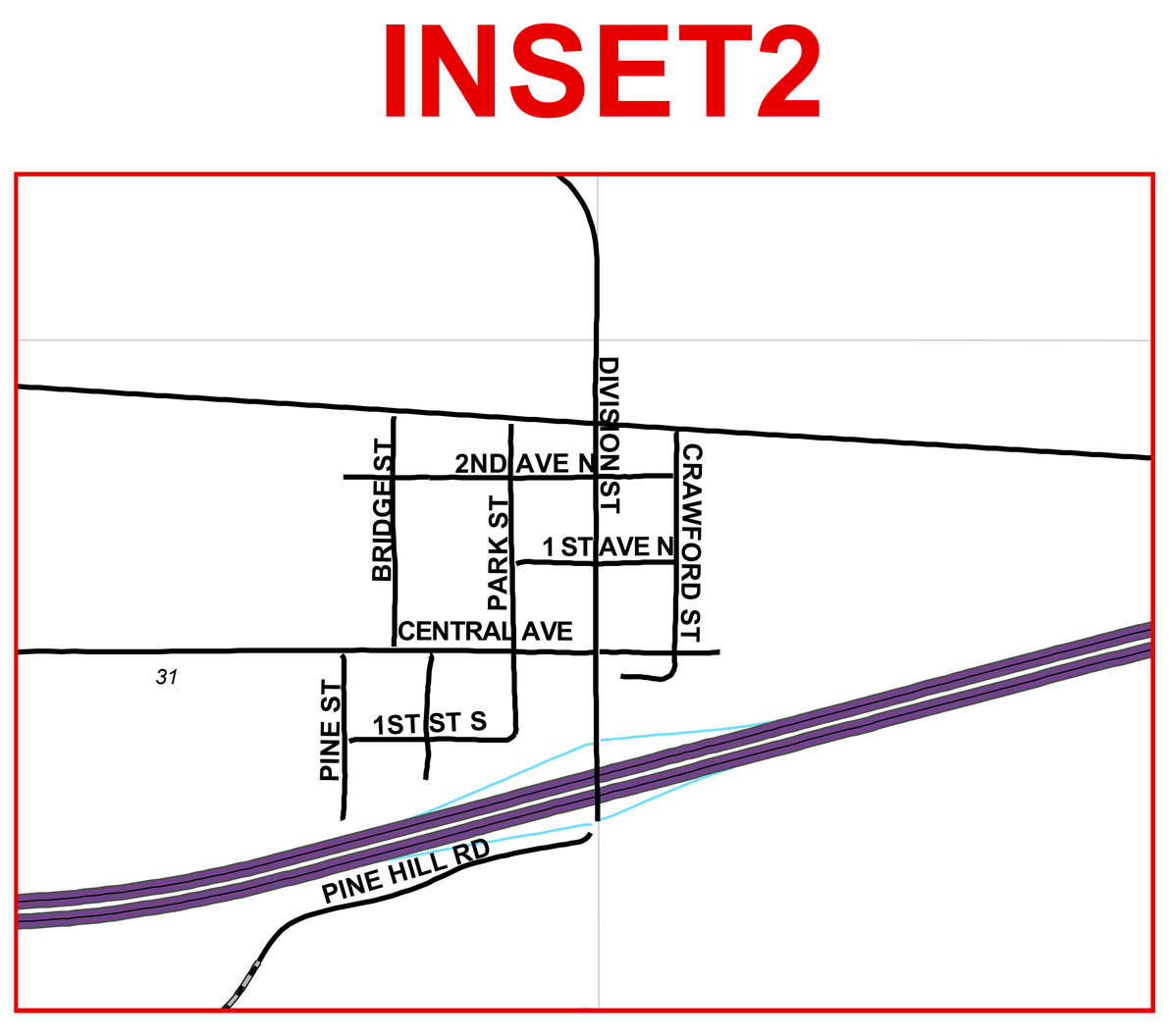

INSET 3

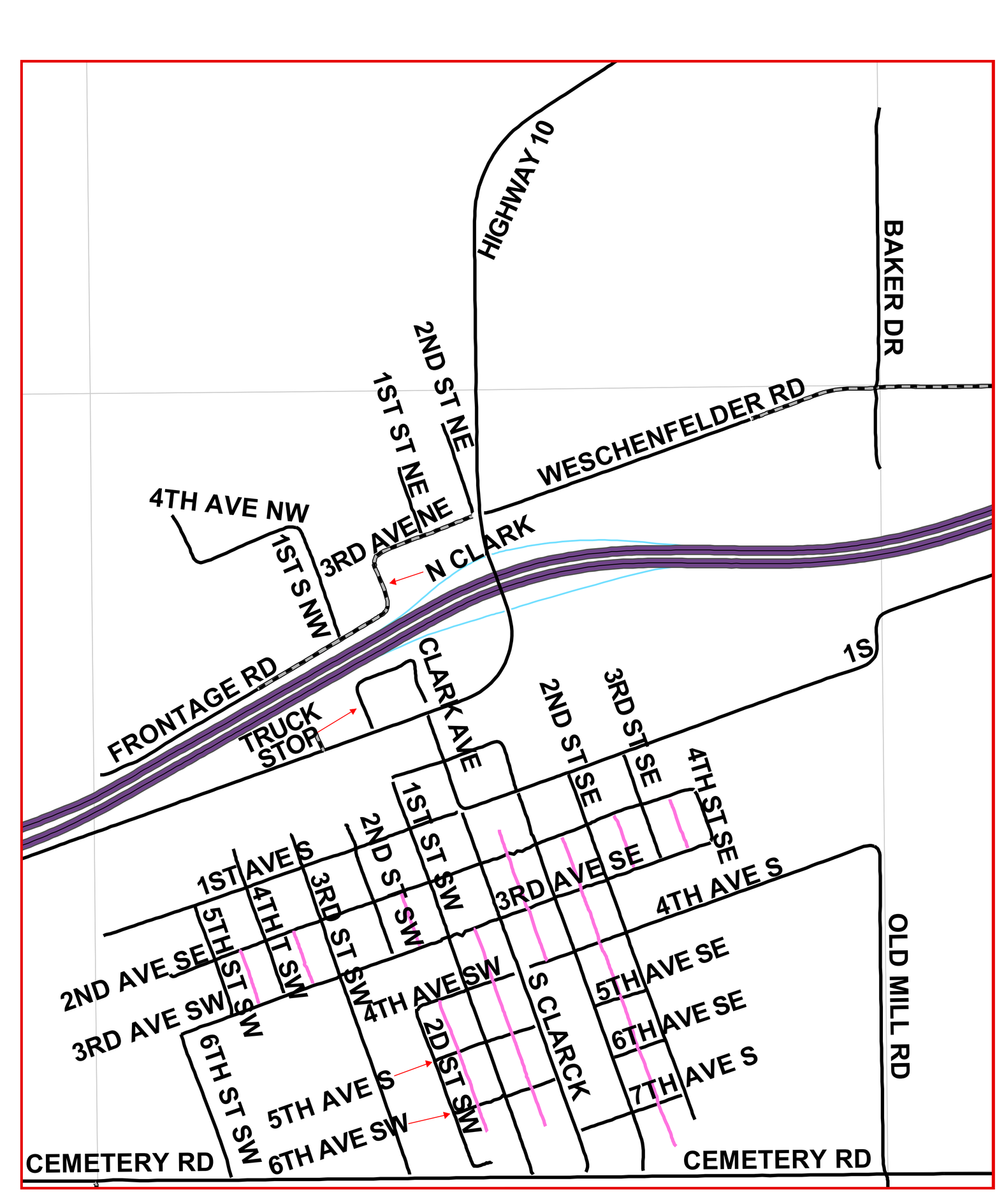

0 0.1 0.2 0.4 0.6 0.8 Miles
0 0.1 0.2 0.4 0.6 0.8 Kilometers
1:10,000

INSET 4

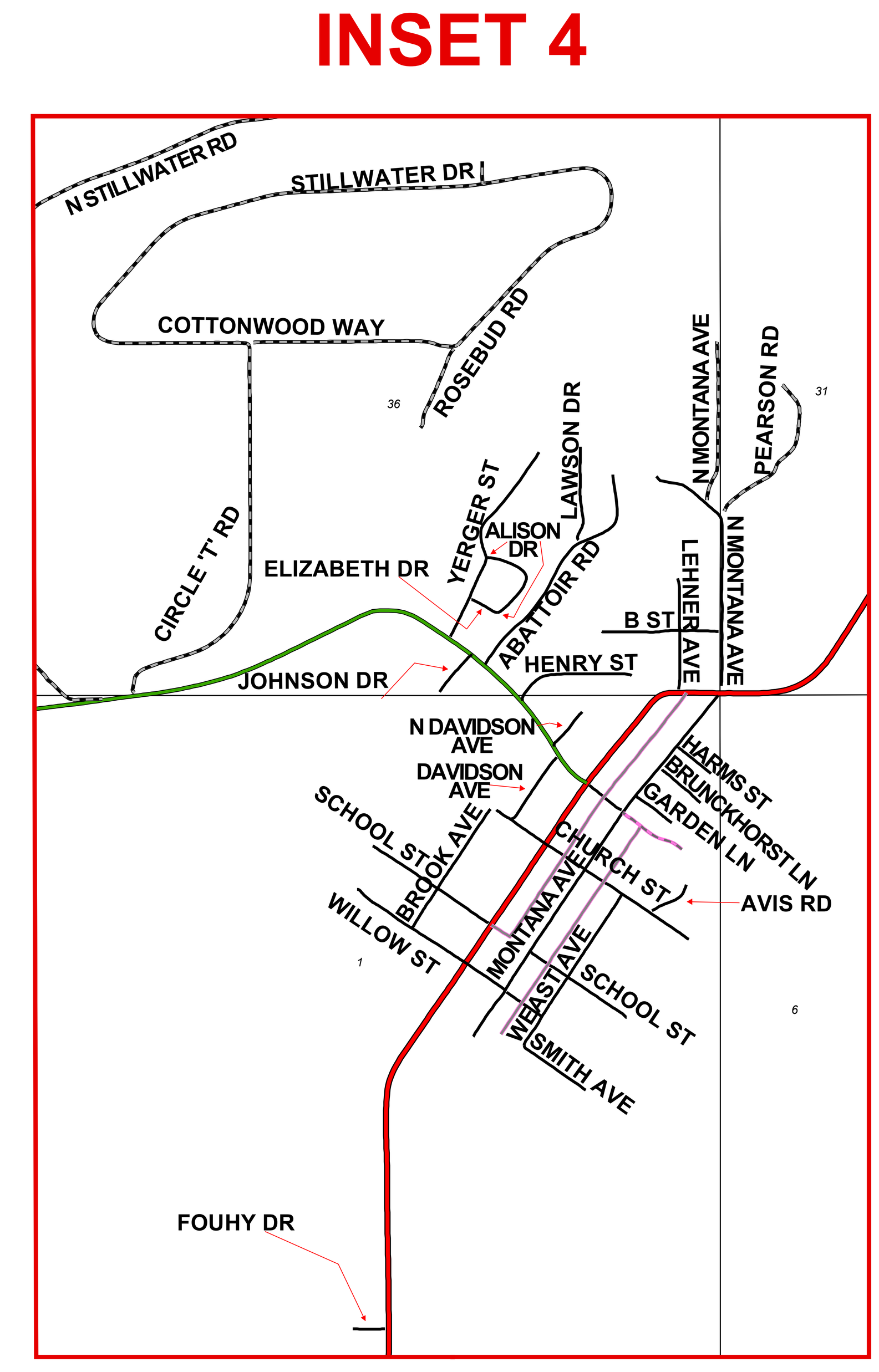

Printed: Wednesday, March 10, 2010 10:53:59 AM File: D:\Rim_Functions\FUEL_TAX\SFY2011\COUNTY\Maps\STILLWATER_SFY2011.mxd