Big Horn County Fuel Tax SFY 2011

UNKNOWN #1 = ROUTE WITH AN UNKNOWN NAME.

NOTE: PLEASE INDICATE ON THE MAP ALL KNOWN NAMED ROUTES THAT ARE MISSING OR INCORRECT.
ALSO, LABEL THE CURRENT SURFACE TYPE FOR ALL UNKNOWN OR INCORRECT TYPES ON THE ROADS THEMSELVES USING: PAVED, GRAVEL, GRADED, OR BLADED.

Local Route - Unknown Surface Type
Alley - Unknown Surface Type

Map Legend

LOCAL ROUTES
Rejected Route

Road Surface Type
Surface Unknown
Paved
Gravel
Graded
Bladed

Alley Surface Type
Surface Unknown
Paved
Gravel
Graded
Bladed

BOUNDARIES
Urban Limit
City Limit
National Forest
Reservation
National Park

SYSTEM DESIGNATION
NHS Interstate
NHS Non-Interstate
Primary
Secondary
Urban

ROUTE MARKERS
Interstate
U.S.
Montana
Secondary

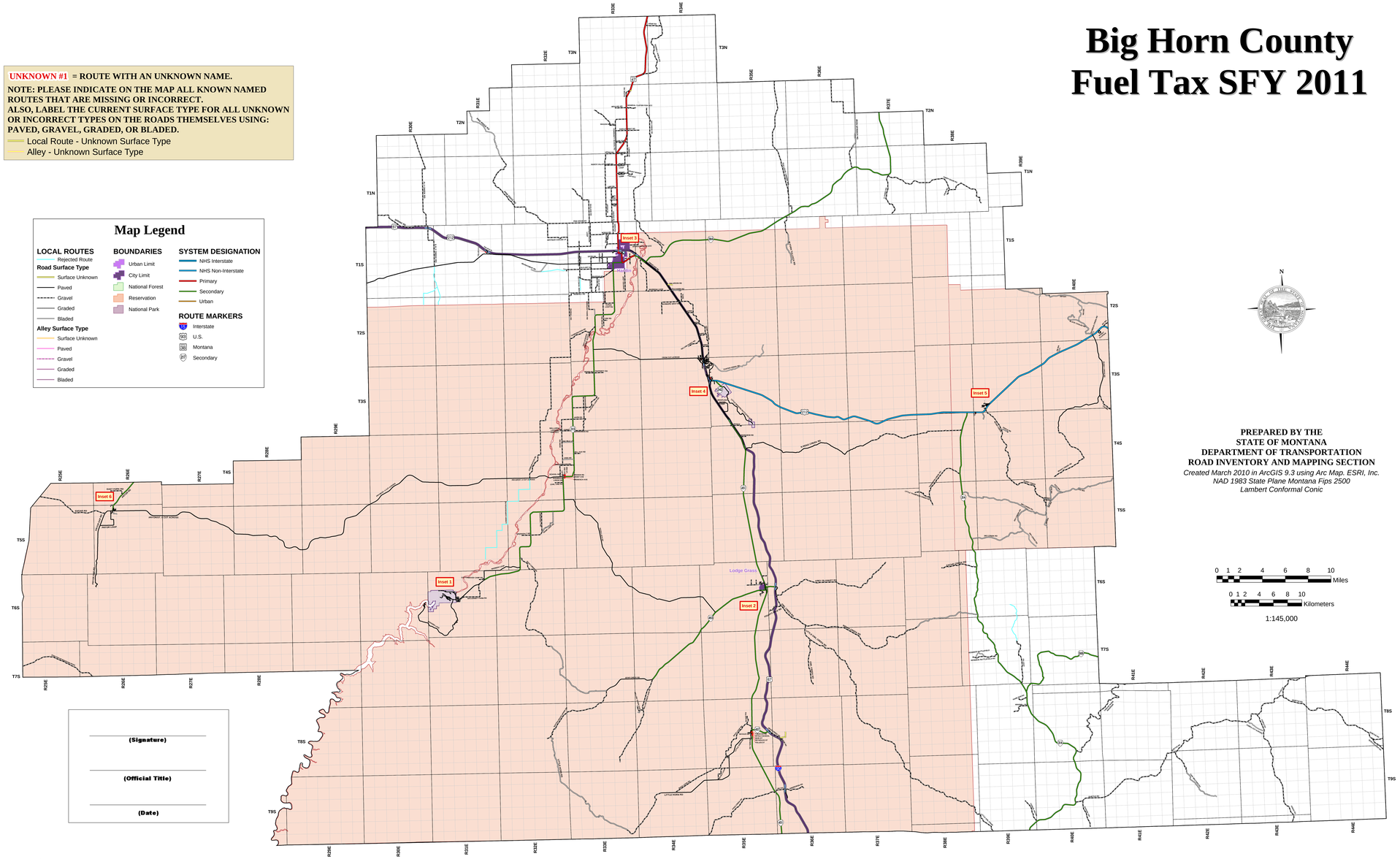

PREPARED BY THE
STATE OF MONTANA
DEPARTMENT OF TRANSPORTATION
ROAD INVENTORY AND MAPPING SECTION
Created March 2010 in ArcGIS 9.3 using Arc Map. ESRI, Inc.
NAD 1983 State Plane Montana Fips 2500
Lambert Conformal Conic

0 1 2 4 6 8 10 Miles
0 1 2 4 6 8 10 Kilometers
1:145,000

(Signature)

(Official Title)

(Date)

MDT

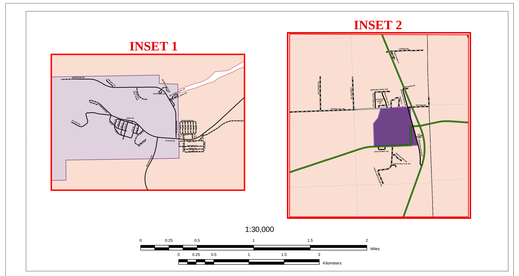
INSET 1
INSET 2

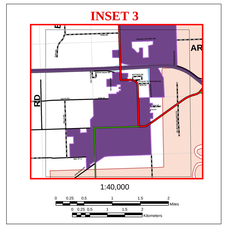
INSET 3

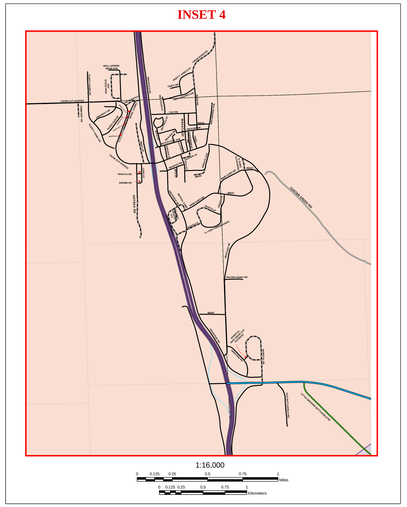
INSET 4

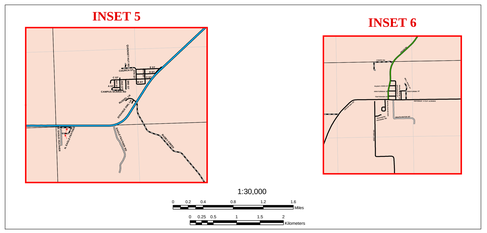
INSET 5
INSET 6