

SYSTEM DESIGNATIONS

- NHS Interstate

Primary

Urban

Off System
- NHS Non-Interstate

Secondary

State Maintained

Alley

ROUTE SURFACE TYPE

- Paved
- Unpaved

ROUTE SIGNING

- 90

Interstate Highway
- 93

U.S. Highway
- 3

Montana Route
- 205

Route

BOUNDARIES

- County Line
- City Boundary
- National Park Service
- Reservation
- National Forest Service
- State Park
- US Fish Wildlife Service

OTHER SYMBOLS

- Stream
- Water
- Railroad
- Bridge
- Rest Area: Year-Round/Seasonal

Canal or Ditch

#

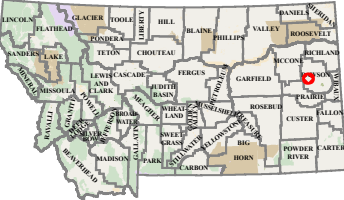
Reference Marker

Public Airport

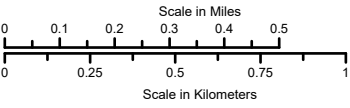
P

Parking Area

City Location



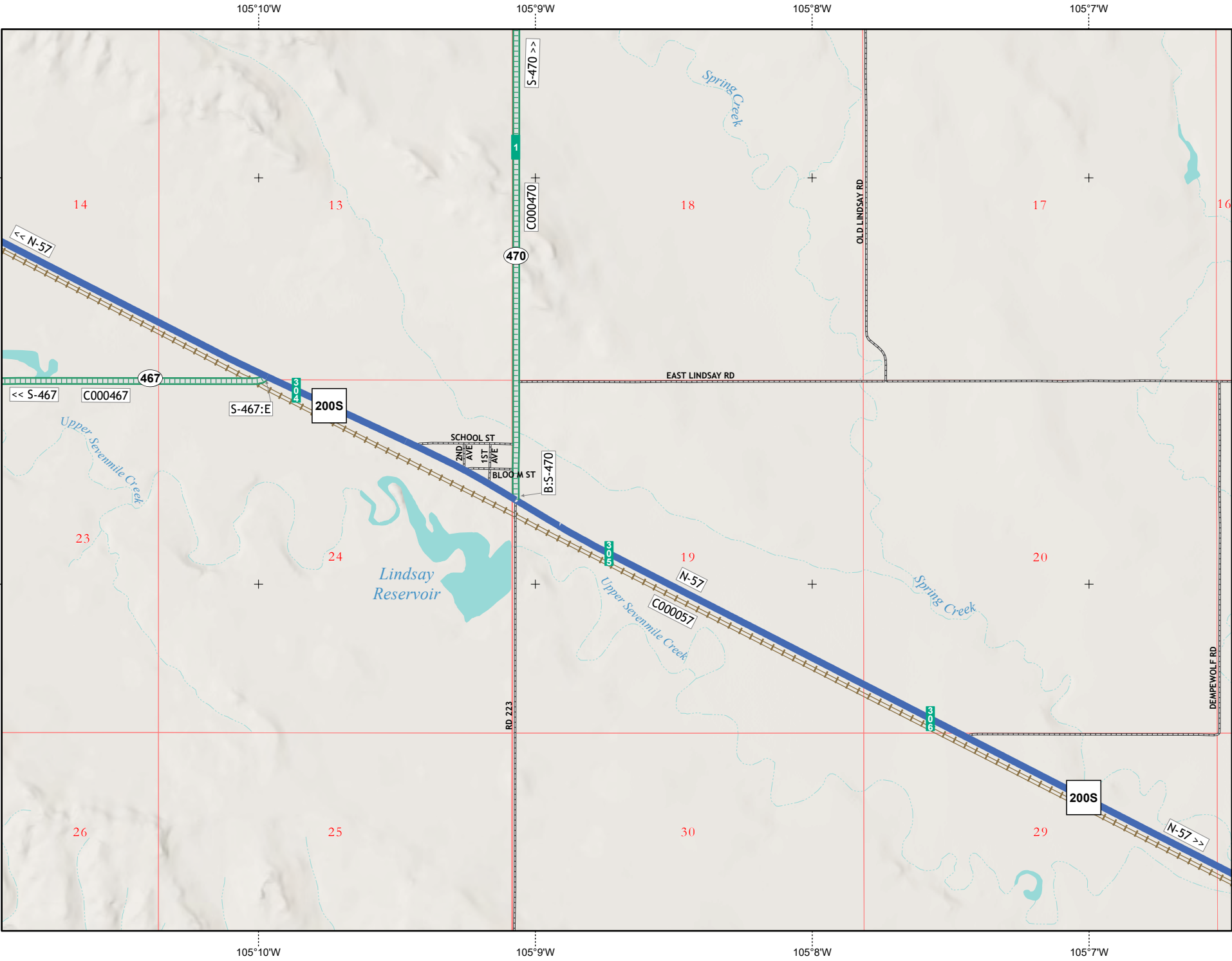
PREPARED BY THE
STATE OF MONTANA
DEPARTMENT OF TRANSPORTATION
GEOSPATIAL INFORMATION SECTION



NAD 1983 State Plane Montana FIPS 2500
Lambert Conformal Conic



COPYRIGHT© 2022 MONTANA DEPARTMENT OF TRANSPORTATION



LINDSAY