SYSTEM DESIGNATIONS

- I-15 NHS Interstate
- S-532 Secondary
- N-57 NHS Non-Interstate
- Urban
- P-19 Primary
- Off System

MDT ROUTE NAMES

- C000123 Corridor
- P-19 On System Departmental Route
- 101 Off System Departmental Route - Preceded By L-48- For This Sheet

ROUTE SIGNING

- 90 Interstate Highway
- 3 Montana Route
- 93 U.S. Highway
- 205 Secondary Route

ROUTE SURFACE TYPE

- Paved
- Gravel
- Unsurfaced

BOUNDARIES

- City/Town Area shown in MDT City Plat Book
- County Line
- County Sheet
- National Park Service
- Reservation
- National Forest Service
- Wilderness Area
- State Park
- US Fish Wildlife Service
- State Forest

OTHER SYMBOLS

- Stream
- Canal or Ditch
- Water
- Railroad
- Private Airport
- Public Airport
- Mountain Pass
- Parking Area
- Rest Area - Year-Round, Seasonal

MONTANA

County Key

STILLWATER COUNTY

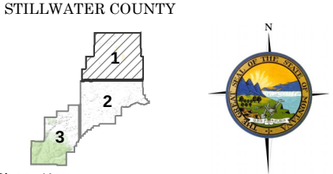

Sheet Key

PREPARED BY THE
STATE OF MONTANA
DEPARTMENT OF TRANSPORTATION
ROAD INVENTORY AND MAPPING SECTION

Scale in Miles: 1 0.5 0 1 2 3 4 5

Scale in Kilometers: 1 0.5 0 1 2 3 4 5

NAD 1983 State Plane Montana FIPS 2500
Lambert Conformal Conic

MDT

COPYRIGHT© 2010 MONTANA DEPARTMENT OF TRANSPORTATION

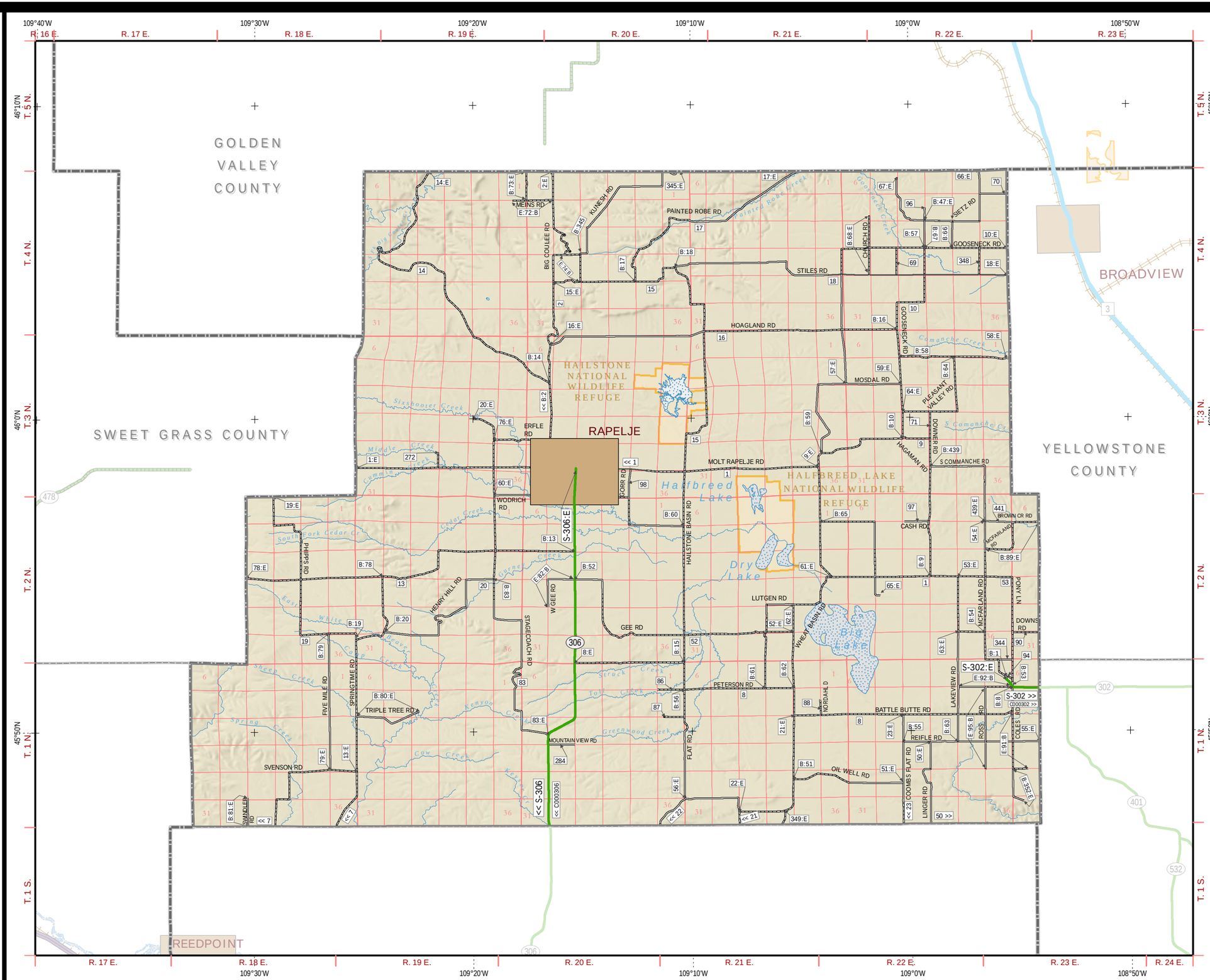

STILLWATER

SHEET 1 OF 3

STILLWATER

SHEET 2 OF 3

230

R. 17 E. | R. 18 E. | R. 19 E. | R. 20 E. | R. 21 E. | R. 22 E. | R. 23 E. | R. 24 E.

109°30'W | 109°20'W | 109°10'W | 109°0'W | 108°50'W

T. 1 N. | T. 1 S. | T. 2 S. | T. 3 S. | T. 4 S. | T. 5 S. | T. 6 S.

45°40'N | 45°30'N | 45°20'N

SWEET GRASS COUNTY

YELLOWSTONE COUNTY

CARBON COUNTY

REEDPOINT

COLUMBUS

LAUREL

PARK CITY

ABSAROKEE

JOLIET

EDGAR

FROMBERG

ROBERTS

Exit 400

Exit 396

<< I-90

<< C000090

I-90 >>

B:S-306

B:S-421

B:S-419

<< S-420

<< C000420

S-421 >>

C000421 >>

P-78

<< P-78

<< C000078

<< S-419

<< C000419

S-306

C000306 >>

<< B:27

<< B:212

<< B:225

<< B:4

<< B:X-48045

<< B:X-81015:E

B:X-48004:E

B:X-48006:E

B:X-48043:E

B:X-48042:E

B:X-48011

B:X-48011:E

B:X-48237:E

B:X-48251:E

B:X-48244:E

B:X-48244 >>

B:X-48245:E >>

B:X-81014

B:X-48044:E

B:X-48253:E

X-48244:E

X-48224

B:X-48253:E

B:X-81014

B:X-48044:E

B:205 >>

B:213 >>

B:12 >>

B:226

B:224

B:14:E

B:33:E

B:6

B:7

B:21

B:22

B:23

B:24

B:25

B:38

B:46:E

B:200

B:202

B:206

B:209

B:210

B:211

B:214

B:220

B:221

B:222

B:223

B:239

B:240

B:241:E

B:243

B:247:E

B:248

B:259:B

B:277:B

B:302:B

B:349

B:372

B:373

B:374

B:377

B:380

E:26:B

E:203:B >>

E:277:B

E:302:B

E:259:B

BERRY CREEK RD

BOKMA RD

KEYSER CREEK RD

CADILLAC HILL RDF

MCKEITH RD

WOLT RD

ACCESS RD

STILLWATER COUNTY ROUTE D12

CLAPPERS FLAT RD

REED POINT RD

PINE HILL RD

COUNTRYMAN CREEK RD

HUNTLEY BUTTE RD

JACK STONE CREEK RD

W BUCK CR

BUCK CREEK RD

MILLER RD

LOWER GROVE CR RD

GROVE CREEK RD

SAP TREES RD

SHEEP DIP

UPPER FLAT RD

PATTERSON RANCH RD

SHANE RIDGE RD

SKIBSTAD RD

MCNALEY

JOE HILL CREEK RD

BEAVER CREEK RD

S BEAVER CREEK RD

WHITEHORN CK

JAKES RD

TIGERCOLLICK RD

Stillwater River

Yellowstone River

Clarks Fork Yellowstone River

Rock Creek

Sand Creek

Dry Creek

Swamp Creek

Horse Creek

Brown Creek

Alkali Creek

Cottonwood Creek

Whitehouse Creek

Countryman Creek

Huntley Creek

Buck Creek

Norris Creek

Lodge Creek

Willow Creek

Whitehorn Creek

Sawmill Gulch

Deadman Coulee

Bench Coulee

Whistle Creek

Coyote Creek

Porcupine Creek

Rock Creek

Sand Creek

Dry Creek

Swamp Creek

Horse Creek

Brown Creek

Alkali Creek

Cottonwood Creek

Whitehouse Creek

Countryman Creek

Huntley Creek

Buck Creek

Norris Creek

Lodge Creek

Willow Creek

Whitehorn Creek

Sawmill Gulch

Deadman Coulee

Bench Coulee

Whistle Creek

Coyote Creek

Porcupine Creek

SYSTEM DESIGNATIONS

- I-15 NHS Interstate
- N-57 NHS Non-Interstate
- P-19 Primary
- S-532 Secondary
- Urban
- Off System

MDT ROUTE NAMES

- C000123 Corridor
- P-19 On System Departmental Route
- 101 Off System Departmental Route - Preceded By L-48- For This Sheet

ROUTE SIGNING

- Interstate Highway
- 3 Montana Route
- U.S. Highway
- 205 Secondary Route

ROUTE SURFACE TYPE

- Paved
- Gravel
- Unsurfaced

BOUNDARIES

- City/Town Area shown in MDT City Plat Book
- County Line
- County Sheet
- National Park Service
- Reservation
- National Forest Service
- Wilderness Area
- State Park
- US Fish Wildlife Service
- State Forest

OTHER SYMBOLS

- Stream
- Canal or Ditch
- Water
- Railroad
- Private Airport
- Public Airport
- Mountain Pass
- Parking Area
- Rest Area - Year-Round, Seasonal

MONTANA

County Key

STILLWATER COUNTY

Sheet Key

PREPARED BY THE STATE OF MONTANA DEPARTMENT OF TRANSPORTATION ROAD INVENTORY AND MAPPING SECTION

Scale in Miles: 1 0.5 0 1 2 3 4 5

Scale in Kilometers: 1 0.5 0 1 2 3 4 5

NAD 1983 State Plane Montana FIPS 2500 Lambert Conformal Conic

MDT

COPYRIGHT© 2010 MONTANA DEPARTMENT OF TRANSPORTATION

STILLWATER

SYSTEM DESIGNATIONS

I-15 NHS Interstate
N-57 NHS Non-Interstate
P-19 Primary
S-532 Secondary
Urban
Off System

MDT ROUTE NAMES

C000123 Corridor
P-19 On System Departmental Route
101 Off System Departmental Route - Preceded By L-48- For This Sheet

ROUTE SIGNING

90 Interstate Highway
93 U.S. Highway
3 Montana Route
205 Secondary Route

ROUTE SURFACE TYPE

Paved
Gravel
Unsurfaced

BOUNDARIES

City/Town Area shown in MDT City Plat Book
County Line
County Sheet
National Park Service
Reservation
National Forest Service
Wilderness Area
State Park
US Fish Wildlife Service
State Forest

OTHER SYMBOLS

Stream
Water
Private Airport
Mountain Pass
Rest Area - Year-Round, Seasonal
Canal or Ditch
Railroad
Public Airport
Parking Area

MONTANA

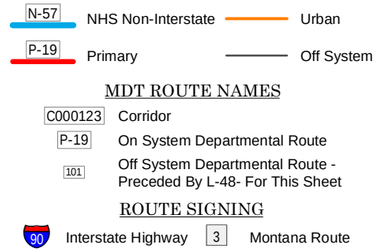

County Key

STILLWATER COUNTY

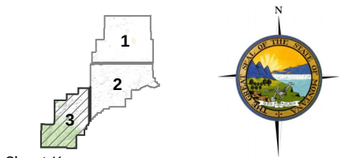

Sheet Key

PREPARED BY THE
STATE OF MONTANA
DEPARTMENT OF TRANSPORTATION
ROAD INVENTORY AND MAPPING SECTION

Scale in Miles
1 0.5 0 1 2 3 4 5
1 0.5 0 1 2 3 4 5
Scale in Kilometers

NAD 1983 State Plane Montana FIPS 2500
Lambert Conformal Conic

MDT

COPYRIGHT© 2010 MONTANA DEPARTMENT OF TRANSPORTATION

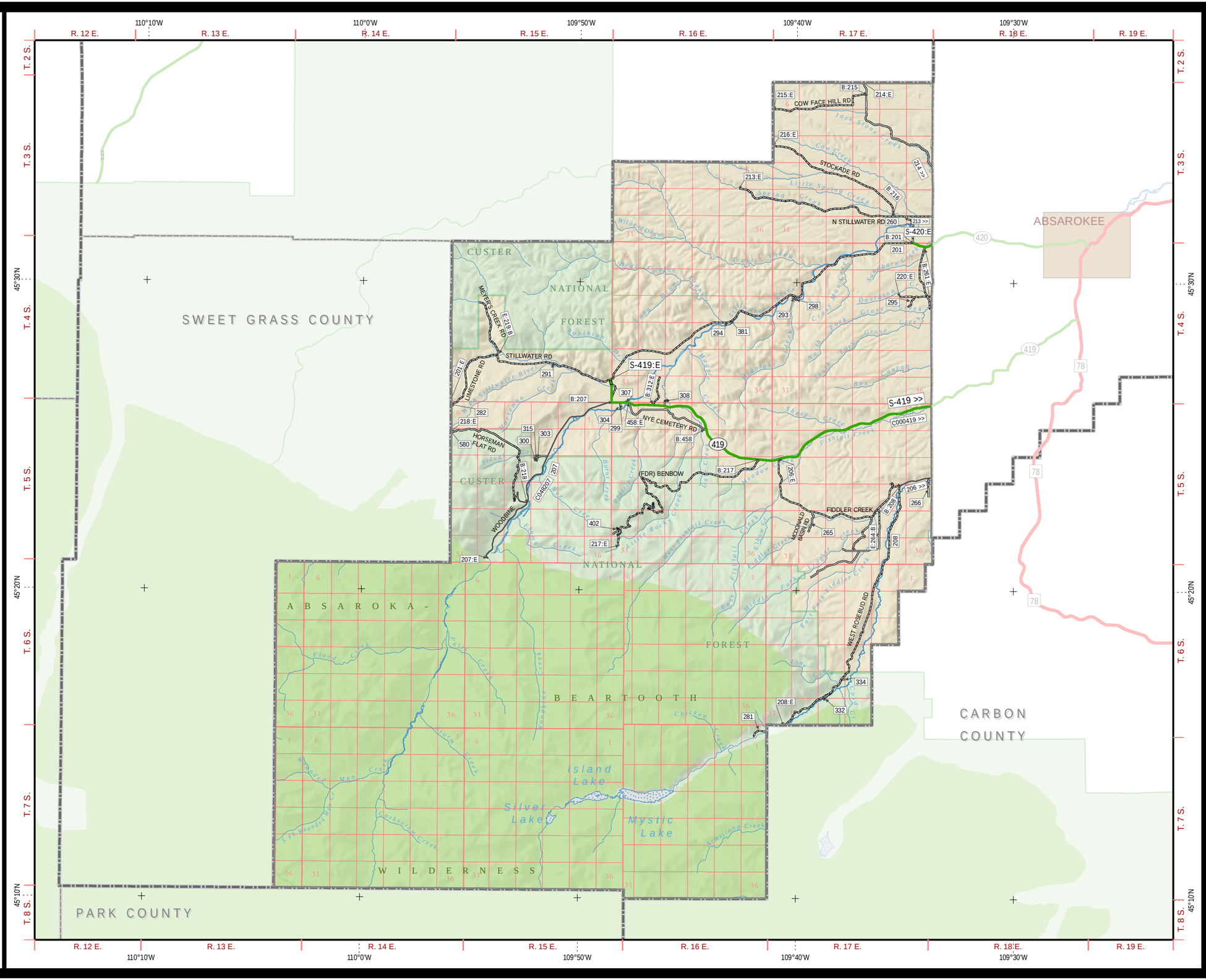

SHEET 3 OF 3