PONDERA

SHEET 1 OF 4

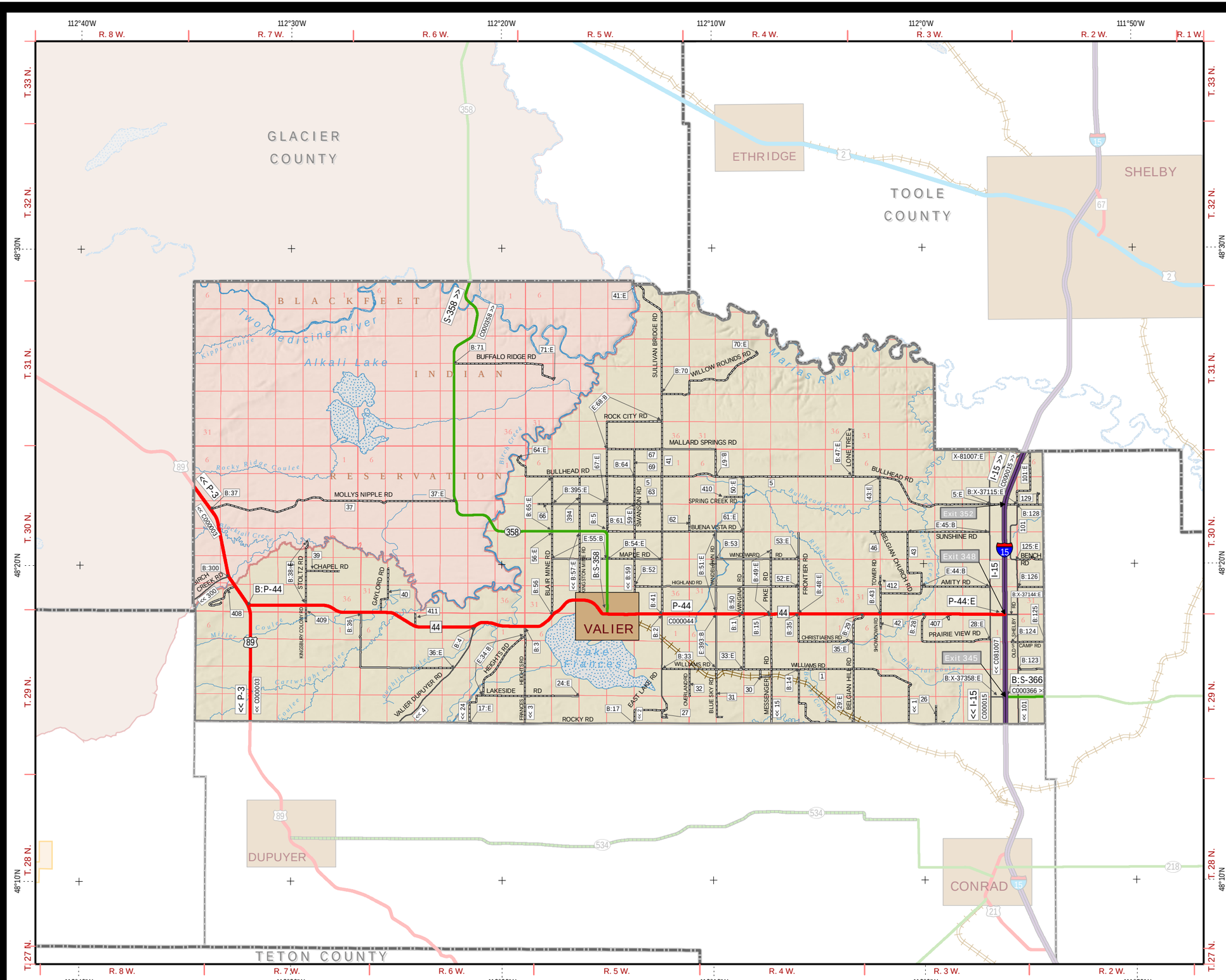

SYSTEM DESIGNATIONS

- I-15 NHS Interstate
- N-57 NHS Non-Interstate
- P-19 Primary
- S-532 Secondary
- Urban
- Off System

MDT ROUTE NAMES

- C000123 Corridor
- P-19 On System Departmental Route
- 101 Off System Departmental Route - Preceded By L-37- For This Sheet

ROUTE SIGNING

- 90 Interstate Highway
- 93 U.S. Highway
- 3 Montana Route
- 205 Secondary Route

ROUTE SURFACE TYPE

- Paved
- Gravel
- Unsurfaced

BOUNDARIES

- City/Town Area shown in MDT City Plat Book
- County Line
- County Sheet
- National Park Service
- Reservation
- National Forest Service
- Wilderness Area
- State Park
- US Fish Wildlife Service
- State Forest

OTHER SYMBOLS

- Stream
- Water
- Private Airport
- Mountain Pass
- Rest Area - Year-Round, Seasonal
- Canal or Ditch
- Railroad
- Public Airport
- Parking Area

MONTANA

County Key

PONDERA COUNTY

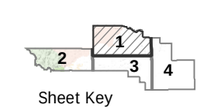

Sheet Key

PREPARED BY THE STATE OF MONTANA DEPARTMENT OF TRANSPORTATION ROAD INVENTORY AND MAPPING SECTION

Scale in Miles

1 0.5 0 1 2 3 4 5

1 0.5 0 1 2 3 4 5

Scale in Kilometers

NAD 1983 State Plane Montana FIPS 2500 Lambert Conformal Conic

MDT

COPYRIGHT© 2010 MONTANA DEPARTMENT OF TRANSPORTATION

SYSTEM DESIGNATIONS

- I-15 NHS Interstate
- N-57 NHS Non-Interstate
- P-19 Primary
- S-532 Secondary
- Urban
- Off System

MDT ROUTE NAMES

- C000123 Corridor
- P-19 On System Departmental Route
- 101 Off System Departmental Route - Preceded By L-37- For This Sheet

ROUTE SIGNING

- 90 Interstate Highway
- 93 U.S. Highway
- 3 Montana Route
- 205 Secondary Route

ROUTE SURFACE TYPE

- Paved
- Gravel
- Unsurfaced

BOUNDARIES

- City/Town Area shown in MDT City Plat Book
- County Line
- County Sheet
- National Park Service
- Reservation
- National Forest Service
- Wilderness Area
- State Park
- US Fish Wildlife Service
- State Forest

OTHER SYMBOLS

- Stream
- Water
- Private Airport
- Mountain Pass
- Rest Area - Year-Round, Seasonal
- Canal or Ditch
- Railroad
- Public Airport
- Parking Area

MONTANA

County Key

PONDERA COUNTY

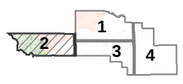

Sheet Key

PREPARED BY THE
STATE OF MONTANA
DEPARTMENT OF TRANSPORTATION
ROAD INVENTORY AND MAPPING SECTION

Scale in Miles

1 0.5 0 1 2 3 4 5

1 0.5 0 1 2 3 4 5

Scale in Kilometers

NAD 1983 State Plane Montana FIPS 2500
Lambert Conformal Conic

MDT

COPYRIGHT© 2010 MONTANA DEPARTMENT OF TRANSPORTATION

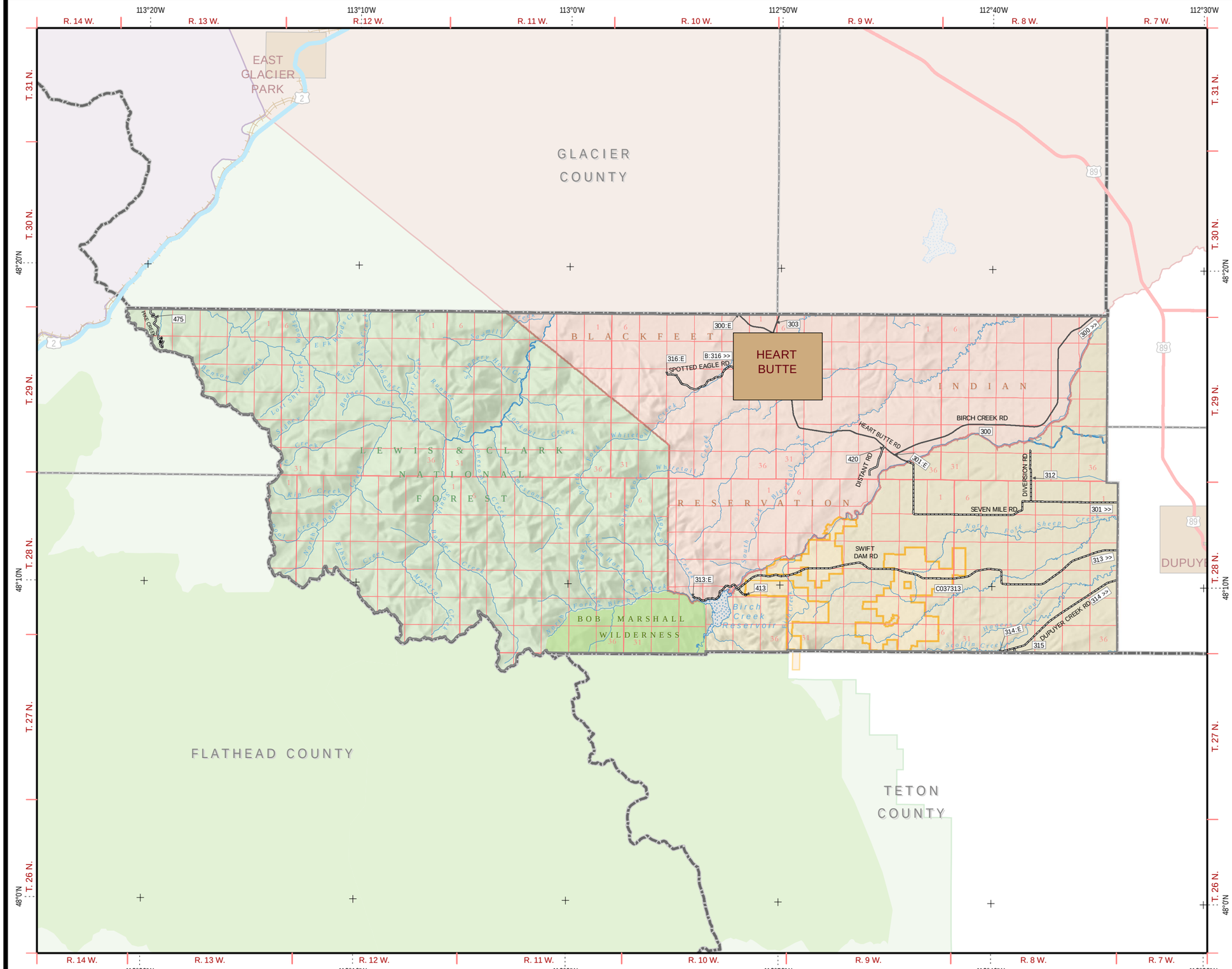

PONDERA

SHEET 2 OF 4

PONDERA

SHEET 3 OF 4

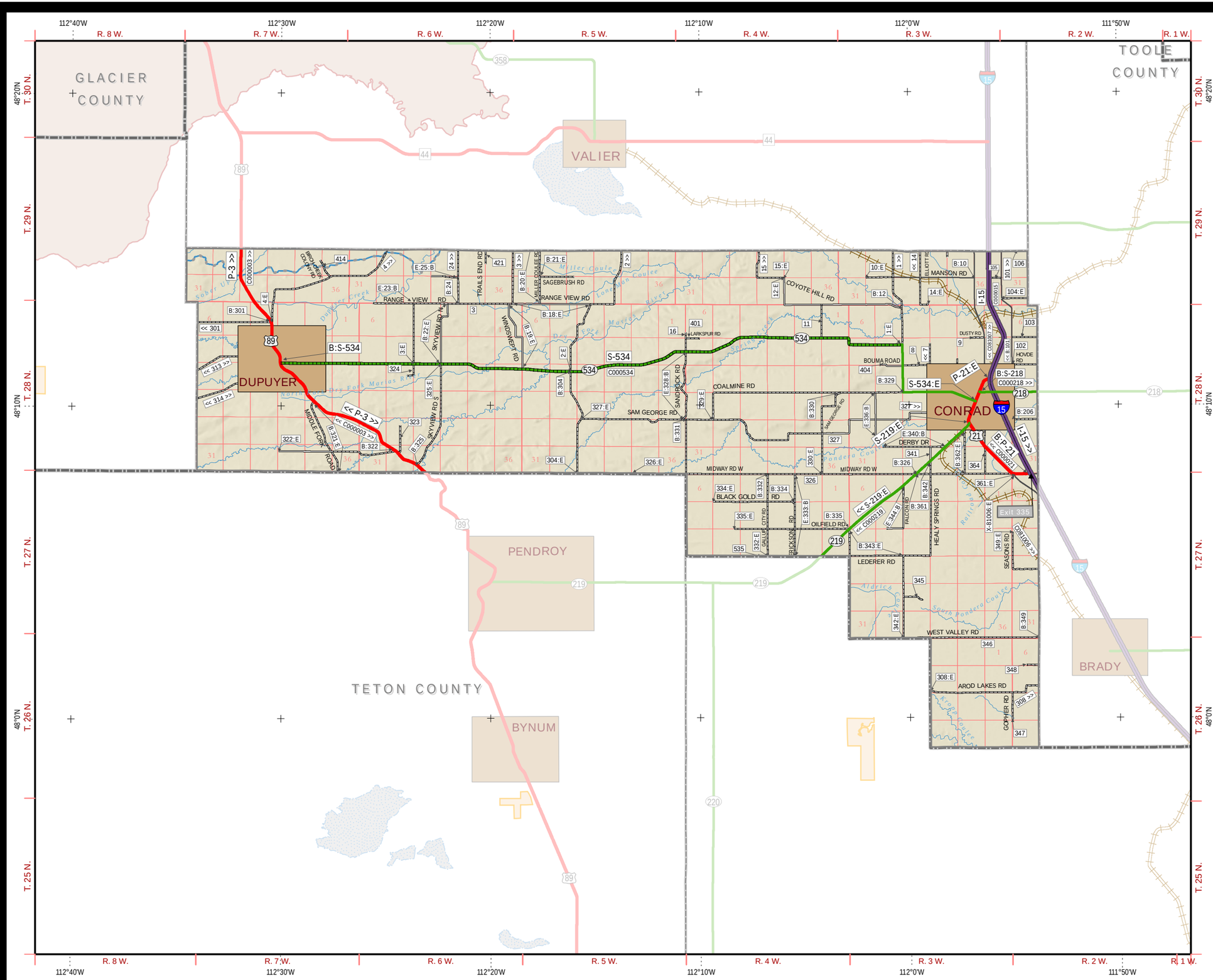

SYSTEM DESIGNATIONS

- I-15 NHS Interstate
- N-57 NHS Non-Interstate
- P-19 Primary
- S-532 Secondary
- Urban
- Off System

MDT ROUTE NAMES

- C000123 Corridor
- P-19 On System Departmental Route
- 101 Off System Departmental Route - Preceded By L-37- For This Sheet

ROUTE SIGNING

- 90 Interstate Highway
- 3 Montana Route
- 93 U.S. Highway
- 205 Secondary Route

ROUTE SURFACE TYPE

- Paved
- Gravel
- Unsurfaced

BOUNDARIES

- City/Town Area shown in MDT City Plat Book
- County Line
- County Sheet
- National Park Service
- Reservation
- National Forest Service
- Wilderness Area
- State Park
- US Fish Wildlife Service
- State Forest

OTHER SYMBOLS

- Stream
- Canal or Ditch
- Water
- Railroad
- Private Airport
- Public Airport
- Mountain Pass
- Parking Area
- Rest Area - Year-Round, Seasonal

MONTANA

PONDERA COUNTY

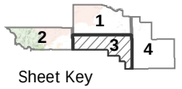

PREPARED BY THE
STATE OF MONTANA
DEPARTMENT OF TRANSPORTATION
ROAD INVENTORY AND MAPPING SECTION

Scale in Miles

1 0.5 0 1 2 3 4 5

1 0.5 0 1 2 3 4 5

Scale in Kilometers

NAD 1983 State Plane Montana FIPS 2500
Lambert Conformal Conic

MDT

COPYRIGHT© 2010 MONTANA DEPARTMENT OF TRANSPORTATION

SYSTEM DESIGNATIONS

- I-15 NHS Interstate
- N-57 NHS Non-Interstate
- P-19 Primary
- S-532 Secondary
- Urban
- Off System

MDT ROUTE NAMES

- C000123 Corridor
- P-19 On System Departmental Route
- 101 Off System Departmental Route - Preceded By L-37- For This Sheet

ROUTE SIGNING

- 90 Interstate Highway
- 3 Montana Route
- 93 U.S. Highway
- 205 Secondary Route

ROUTE SURFACE TYPE

- Paved
- Gravel
- Unsurfaced

BOUNDARIES

- City/Town Area shown in MDT City Plat Book
- County Line
- County Sheet
- National Park Service
- Reservation
- National Forest Service
- Wilderness Area
- State Park
- US Fish Wildlife Service
- State Forest

OTHER SYMBOLS

- Stream
- Canal or Ditch
- Water
- Railroad
- Private Airport
- Public Airport
- Mountain Pass
- Parking Area
- Rest Area - Year-Round, Seasonal

MONTANA

County Key

PONDERA COUNTY

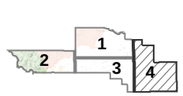

Sheet Key

PREPARED BY THE
STATE OF MONTANA
DEPARTMENT OF TRANSPORTATION
ROAD INVENTORY AND MAPPING SECTION

Scale in Miles

1 0.5 0 1 2 3 4 5

1 0.5 0 1 2 3 4 5

Scale in Kilometers

NAD 1983 State Plane Montana FIPS 2500
Lambert Conformal Conic

MDT

COPYRIGHT© 2010 MONTANA DEPARTMENT OF TRANSPORTATION

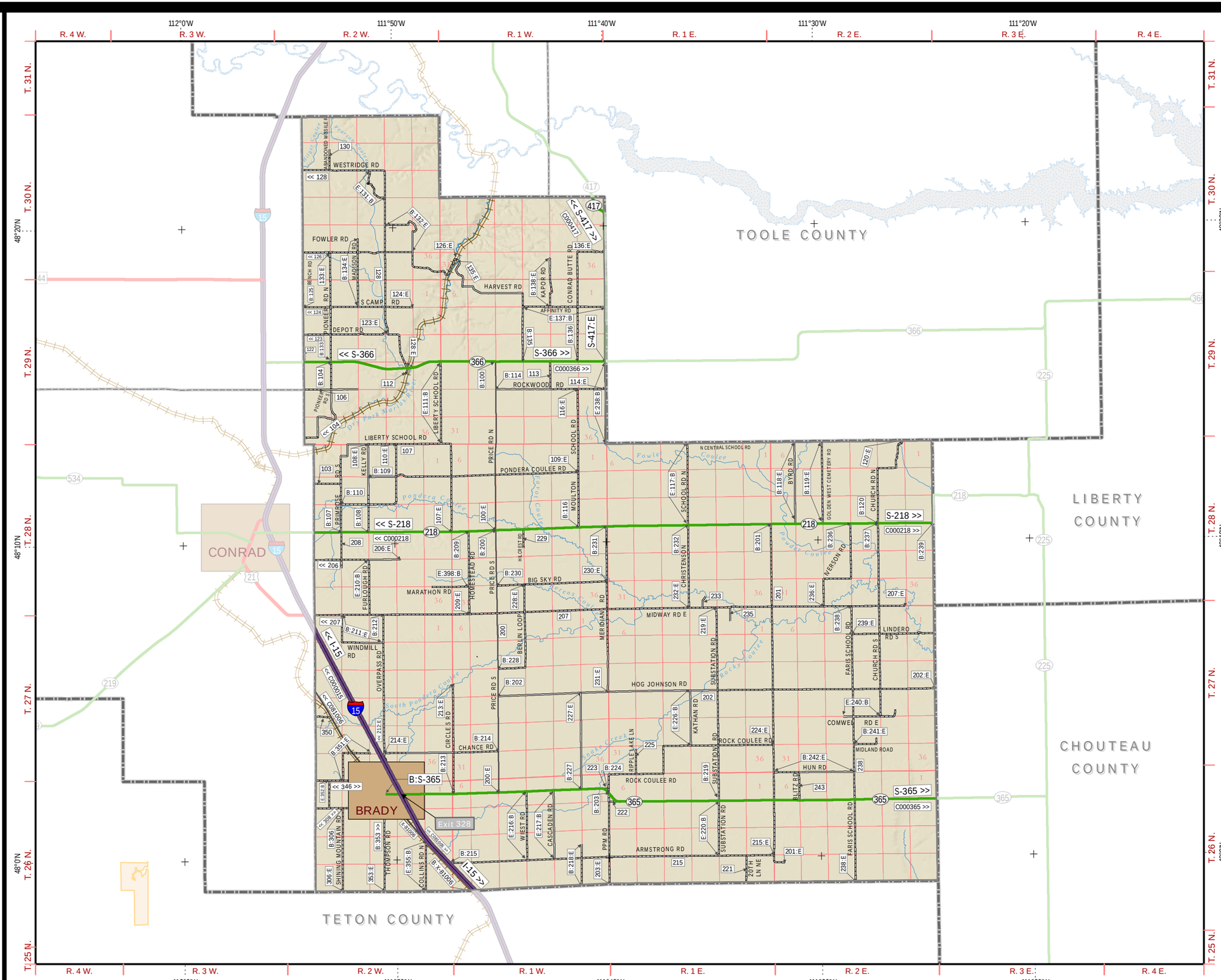

PONDERA

SHEET 4 OF 4