BEAVERHEAD COUNTY

PREPARED BY THE
STATE OF MONTANA
DEPARTMENT OF TRANSPORTATION
ROAD INVENTORY AND MAPPING SECTION
Created September 2016 in ArcGIS 10.4 using ArcMap. Esri, Inc.
NAD 1983 StatePlane Montana FIPS 2500
Lambert Conformal Conic

Scale in Miles
5 0 5 10 15 20
Scale in Kilometers
5 0 5 10 15 20

ONE INCH EQUALS APPROXIMATELY 11.05 MILES OR 17.78 KILOMETERS
1:700,000

Map Legend

System Designations
- NHS Interstate
- NHS Non-Interstate
- Primary
- Secondary
- Off System

Route Numbers
- Interstate
- U.S.
- Montana
- Route

Boundaries
- National Forest
- Wilderness Area
- Reservation
- National Park
- Wildlife Refuge
- National Monument Area
- County

Cities and Towns
- Urban Area
- State Capital
- Incorporated City
- City / Town

Other Symbols
- Port of Entry
- Interchange

Beaverhead
Silver Bow
Madison
Gallatin
DEERLODGE
BEAVERHEAD-
NATIONAL
FOREST
BIG HOLE NATIONAL BATTLEFIELD
Wise River
Wisdom
Jackson
Dillon
Grant
Lima
Monida
Lakeview
Butte
Whitehall
Silver Star
Melrose
Twin Bridges
Sheridan
Ennis
Alder
Virginia City
Norris
Harrison
Pony
Bozeman
Emigrant
West Yellowstone
Lee Metcalf Wilderness
Mussigbrod Lake
Twin Lakes
Miner Lakes
Van Houten Lake
Reservoir Lake
Lake Agnes
Clark Canyon Reservoir
Lima Reservoir
Lower Red Rock Lake
Swan Lake
Elk Lake
Upper Red Rock Lake
Hebgen Lake
Quake Lake
Wade Lake
Cliff Lake
Hidden Lake
Cataract Reservoir
Ruby River Reservoir
Hyalite Reservoir
Delmoe Lake
Big Hole River
Wise River
Beaverhead River
Ruby River
Madison River
Jefferson River
Grasshopper Creek
Blacktail Deer Creek
Red Rock River
Lima Reservoir
P-46
P-89
P-29
P-69
P-84
P-87
P-13
N-49
N-55
N-29
N-50
N-12
I-15
I-90
C000046
C000278
C000324
C000015
C000509
C000029
C000055
C000285
C000357
C000087
C000050
C000012
C000540
C000249
C000013
C000422
C000359
C000399
C000473
C000007
C000049
C000046
C000015
C000029
C000055
C000285
C000422
C000359
C000399
C000473
C000007
C000049
C000357
C000087
C000050
C000012
C000540
C000249
C000013

BIG HORN COUNTY

PREPARED BY THE
STATE OF MONTANA
DEPARTMENT OF TRANSPORTATION
ROAD INVENTORY AND MAPPING SECTION

Created September 2016 in ArcGIS 10.4 using ArcMap. Esri, Inc.
NAD 1983 StatePlane Montana FIPS 2500
Lambert Conformal Conic

Scale in Miles
5 0 5 10 15 20
Scale in Kilometers
5 0 5 10 15 20

ONE INCH EQUALS APPROXIMATELY 7.89 MILES OR 12.70 KILOMETERS
1:500,000

Map Legend

System Designations
- NHS Interstate
- NHS Non-Interstate
- Primary
- Secondary
- Off System

Boundaries
- National Forest
- Wilderness Area
- Reservation
- National Park
- Wildlife Refuge
- National Monument Area
- County

Route Numbers
- Interstate
- U.S.
- Montana
- Secondary

Cities and Towns
- Urban Area
- State Capital
- Incorporated City
- City / Town

Other Symbols
- Port of Entry
- Interchange

Yellowstone
Treasure
Pompeys Pillar
Billings
Huntley
Laurel
Hardin
Busby
Pryor
Saint Xavier
Lodge Grass
Decker
CROW
RESERVATION
NORTHERN CHEYENNE RESERVATION
LITTLE BIGHORN BATTLEFIELD NATIONAL MONUMENT
BIGHORN CANYON NATIONAL RECREATION AREA
CUSTER NATIONAL FOREST
Bighorn Lake
Yellowstone River
Bighorn River
Little Bighorn River
Rosebud Creek
Pryor Creek
Lodge Grass Creek
Tongue River
Tongue River Reservoir
Lodge Grass Storage Reservoir
I-90
I-94
N-53
N-113
N-111
N-116
N-4
P-48
N-37
C000048
C000090
C000384
C000037
C000342
C000313
C000463
C000457
C000451
C000314
C000566
C000484
C000568
C000094
C000522
C000532
C000416
C000418
C000004

BLAINE COUNTY

PREPARED BY THE
STATE OF MONTANA
DEPARTMENT OF TRANSPORTATION
ROAD INVENTORY AND MAPPING SECTION

Created September 2016 in ArcGIS 10.4 using ArcMap. Esri, Inc.
NAD 1983 StatePlane Montana FIPS 2500
Lambert Conformal Conic

Scale in Miles
5 0 5 10 15 20
5 0 5 10 15 20
Scale in Kilometers

ONE INCH EQUALS APPROXIMATELY 7.10 MILES OR 11.43 KILOMETERS

1:450,000

Map Legend

System Designations
- NHS Interstate
- NHS Non-Interstate
- Primary
- Secondary
- Off System

Boundaries
- National Forest
- Wilderness Area
- Reservation
- National Park
- Wildlife Refuge
- National Monument Area
- County

Route Numbers
- Interstate
- U.S.
- Montana
- Route

Cities and Towns
- Urban Area
- State Capital
- Incorporated City
- City / Town

Other Symbols
- Port of Entry
- Interchange

BROADWATER COUNTY

PREPARED BY THE
STATE OF MONTANA
DEPARTMENT OF TRANSPORTATION
ROAD INVENTORY AND MAPPING SECTION

Created September 2016 in ArcGIS 10.4 using ArcMap. Esri, Inc

NAD 1983 StatePlane Montana FIPS 2500

Lambert Conformal Conic

Scale in Miles

2.5 0 2.5 5 7.5 10

Scale in Kilometers

2.5 0 2.5 5 7.5 10

ONE INCH EQUALS APPROXIMATELY 4.73 MILES OR 7.62 KILOMETERS

1:300,000

Wilderness
HELENA
Upper Holter Lake
Hauser Lake
York
Canyon Ferry
East Helena
Lake Helena
C000430
C000280
C000284
C000518
Montana City
NATIONAL
Broadwater
Canyon Ferry Lake
N-8
C000014
P-14
Townsend
Missouri River
Radersburg
C000285
Toston
FOREST
C000437
C000008
C000286
Trident
C000205
C000290
C000346
C000347
Three Forks
Manhattan
P-13
Willow Creek
Belgrade
P-205
Newlan Reservoir
C000360
Smith River
Sixteenmile
GALLATIN
Boulder River

Map Legend

System Designations
- NHS Interstate
- NHS Non-Interstate
- Primary
- Secondary
- Off System

Boundaries
- National Forest
- Wilderness Area
- Reservation
- National Park
- Wildlife Refuge
- National Monument Area
- County

Route Numbers
- Interstate
- U.S.
- Montana
- Route

Cities and Towns
- Urban Area
- State Capital
- Incorporated City
- City / Town

Other Symbols
- Port of Entry
- Interchange

CARBON COUNTY

PREPARED BY THE
STATE OF MONTANA
DEPARTMENT OF TRANSPORTATION
ROAD INVENTORY AND MAPPING SECTION

Created September 2016 in ArcGIS 10.4 using ArcMap. Esri, Inc.
NAD 1983 StatePlane Montana FIPS 2500
Lambert Conformal Conic

Scale in Miles
4 0 4 8 12
Scale in Kilometers
4 0 4 8 12

ONE INCH EQUALS APPROXIMATELY 5.52 MILES OR 8.89 KILOMETERS
1:350,000

Map Legend

System Designations
- NHS Interstate
- NHS Non-Interstate
- Primary
- Secondary
- Off System

Route Numbers
- Interstate
- U.S.
- Montana
- Route

Boundaries
- National Forest
- Wilderness Area
- Reservation
- National Park
- Wildlife Refuge
- National Monument Area
- County

Cities and Towns
- Urban Area
- State Capital
- Incorporated City
- City / Town

Other Symbols
- Port of Entry
- Interchange

Stillwater
Columbus
Laurel
Absarokee
Joliet
Fromberg
Bridger
Belfry
Red Lodge
Bearcreek
Pryor
Carbon
I-90
N-4
P-28
P-78
P-72
N-116
C000090
C000028
C000078
C000072
C000004
C000420
C000421
C000419
C000416
C000418
C000308
Yellowstone River
Rock Creek
Clarks Fork
Cooney Reservoir
East Rosebud Lake
Fossil Lake
Glacier Lake
Mystic Lake
Bighorn Lake
BIGHORN CANYON NATIONAL RECREATION AREA
CUSTER NATIONAL FOREST
FOREST

CARTER COUNTY

PREPARED BY THE
STATE OF MONTANA
DEPARTMENT OF TRANSPORTATION
ROAD INVENTORY AND MAPPING SECTION

Created September 2016 in ArcGIS 10.4 using ArcMap. Esri, Inc.
NAD 1983 StatePlane Montana FIPS 2500
Lambert Conformal Conic

Scale in Miles
5 0 5 10 15 20
Scale in Kilometers
5 0 5 10 15 20

ONE INCH EQUALS APPROXIMATELY 7.10 MILES OR 11.43 KILOMETERS

1:450,000

Map Legend

System Designations
- NHS Interstate
- NHS Non-Interstate
- Primary
- Secondary
- Off System

Boundaries
- National Forest
- Wilderness Area
- Reservation
- National Park
- Wildlife Refuge
- National Monument Area
- County

Route Numbers
- Interstate
- U.S.
- Montana
- Route

Cities and Towns
- Urban Area
- State Capital
- Incorporated City
- City / Town

Other Symbols
- Port of Entry
- Interchange

Carter

Ismay

Plevna

Ekalaka

Boyes

Hammond

Alzada

Biddle

Belle Creek

CUSTER NATIONAL FOREST

CUSTER NATIONAL FOREST

C000493

C000002

C000494

C000027 P-27

C000247

C000322

C000323 P-323

C000328

C000277

C000023 N-23

C000398

C000054 P-54

C000544

C000326

Little Powder River

Powder River

Ash Creek

Little

Creek

Elder

Box

Beaver

Little Missouri River

CASCADE COUNTY

PREPARED BY THE
STATE OF MONTANA
DEPARTMENT OF TRANSPORTATION
ROAD INVENTORY AND MAPPING SECTION
Created September 2016 in ArcGIS 10.4 using ArcMap. Esri, Inc.
NAD 1983 StatePlane Montana FIPS 2500
Lambert Conformal Conic

Scale in Miles
5 0 5 10 15
5 0 5 10 15
Scale in Kilometers

ONE INCH EQUALS APPROXIMATELY 6.31 MILES OR 10.16 KILOMETERS
1:400,000

Map Legend

System Designations
- NHS Interstate
- NHS Non-Interstate
- Primary
- Secondary
- Off System

Route Numbers
- Interstate
- U.S.
- Montana
- Route

Cities and Towns
- Urban Area
- State Capital
- Incorporated City
- City / Town

Boundaries
- National Forest
- Wilderness Area
- Reservation
- National Park
- Wildlife Refuge
- National Monument Area
- County

Other Symbols
- Port of Entry
- Interchange

Great Falls
Vaughn
Simms
Ulm
Cascade
Eden
Belt
Stockett
Monarch
Neihart
Stanford
Fairfield
Power
Wolf Creek
Highwood
Cascade
LEWIS AND CLARK
HELENA NATIONAL FOREST
Gates Of The Mountain Wilderness
Judith Basin
N-24
N-3
P-3
N-123
N-102
N-105
N-103
N-10
I-315
I-15
N-60
P-60
P-68
P-9
P-80
N-5
Little Muddy Creek
Missouri
Smith River
Hound Creek
Bel Creek
Sun River
Freezeout Lake
Benton Lake
Holter Lake
Upper Holter Lake
Middle Fork
Dry
Wolf Creek
Judith River

CHOUTEAU COUNTY

PREPARED BY THE
STATE OF MONTANA
DEPARTMENT OF TRANSPORTATION
ROAD INVENTORY AND MAPPING SECTION

Created September 2016 in ArcGIS 10.4 using ArcMap. Esri, Inc.
NAD 1983 StatePlane Montana FIPS 2500
Lambert Conformal Conic

Scale in Miles
5 0 5 10 15
Scale in Kilometers
5 0 5 10 15

ONE INCH EQUALS APPROXIMATELY 6.31 MILES OR 10.16 KILOMETERS
1:400,000

Map Legend

System Designations
- NHS Interstate
- NHS Non-Interstate
- Primary
- Secondary
- Off System

Boundaries
- National Forest
- Wilderness Area
- Reservation
- National Park
- Wildlife Refuge
- National Monument Area
- County

Route Numbers
- Interstate
- U.S.
- Montana
- Route

Cities and Towns
- Urban Area
- State Capital
- Incorporated City
- City / Town

Other Symbols
- Port of Entry
- Interchange

CUSTER COUNTY

PREPARED BY THE
STATE OF MONTANA
DEPARTMENT OF TRANSPORTATION
ROAD INVENTORY AND MAPPING SECTION

Created September 2016 in ArcGIS 10.4 using ArcMap. Esri, Inc.
NAD 1983 StatePlane Montana FIPS 2500
Lambert Conformal Conic

Scale in Miles
5 0 5 10 15 20
Scale in Kilometers
5 0 5 10 15 20

ONE INCH EQUALS APPROXIMATELY 7.10 MILES OR 11.43 KILOMETERS

1:450,000

Map Legend

System Designations
- NHS Interstate
- NHS Non-Interstate
- Primary
- Secondary
- Off System

Boundaries
- National Forest
- Wilderness Area
- Reservation
- National Park
- Wildlife Refuge
- National Monument Area
- County

Route Numbers
- Interstate
- U.S.
- Montana
- Route

Cities and Towns
- Urban Area
- State Capital
- Incorporated City
- City / Town

Other Symbols
- Port of Entry
- Interchange

DANIELS COUNTY

PREPARED BY THE
STATE OF MONTANA
DEPARTMENT OF TRANSPORTATION
ROAD INVENTORY AND MAPPING SECTION

Created September 2016 in ArcGIS 10.4 using ArcMap. Esri, Inc.
NAD 1983 StatePlane Montana FIPS 2500
Lambert Conformal Conic

Scale in Miles
2.5 0 2.5 5 7.5 10
Scale in Kilometers
2.5 0 2.5 5 7.5 10

ONE INCH EQUALS APPROXIMATELY 4.73 MILES OR 7.62 KILOMETERS

1:300,000

Map Legend

System Designations
- NHS Interstate
- NHS Non-Interstate
- Primary
- Secondary
- Off System

Boundaries
- National Forest
- Wilderness Area
- Reservation
- National Park
- Wildlife Refuge
- National Monument Area
- County

Route Numbers
- Interstate
- U.S.
- Montana
- Route

Cities and Towns
- Urban Area
- State Capital
- Incorporated City
- City / Town

Other Symbols
- Port of Entry
- Interchange

DAWSON COUNTY

PREPARED BY THE
STATE OF MONTANA
DEPARTMENT OF TRANSPORTATION
ROAD INVENTORY AND MAPPING SECTION

Created September 2016 in ArcGIS 10.4 using ArcMap. Esri, Inc.
NAD 1983 StatePlane Montana FIPS 2500
Lambert Conformal Conic

Scale in Miles
5 0 5 10 15
5 0 5 10 15
Scale in Kilometers

ONE INCH EQUALS APPROXIMATELY 5.52 MILES OR 8.89 KILOMETERS

1:350,000

Map Legend

System Designations
- NHS Interstate
- NHS Non-Interstate
- Primary
- Secondary
- Off System

Route Numbers
- Interstate
- U.S.
- Montana
- Route

Boundaries
- National Forest
- Wilderness Area
- Reservation
- National Park
- Wildlife Refuge
- National Monument Area
- County

Cities and Towns
- Urban Area
- State Capital
- Incorporated City
- City / Town

Other Symbols
- Port of Entry
- Interchange

Map Legend

System Designations
- NHS Interstate
- NHS Non-Interstate
- Primary
- Secondary
- Off System

Route Numbers
- Interstate
- U.S.
- Montana
- Route

Boundaries
- National Forest
- Wilderness Area
- Reservation
- National Park
- Wildlife Refuge
- National Monument Area
- County

Cities and Towns
- Urban Area
- State Capital
- Incorporated City
- City / Town

Other Symbols
- Port of Entry
- Interchange

DEER LODGE COUNTY

PREPARED BY THE
STATE OF MONTANA
DEPARTMENT OF TRANSPORTATION
ROAD INVENTORY AND MAPPING SECTION

Created September 2016 in ArcGIS 10.4 using ArcMap. Esri, Inc.
NAD 1983 StatePlane Montana FIPS 2500
Lambert Conformal Conic

Scale in Miles
2.5 0 2.5 5 7.5 10
Scale in Kilometers
2.5 0 2.5 5 7.5 10

ONE INCH EQUALS APPROXIMATELY 3.95 MILES OR 6.35 KILOMETERS
1:250,000

F a l l o n

Mildred
Carlyle
Ismay
Plevna
Baker
Ekalaka
Cabin Creek
Creek
Beaver Creek
Little Creek
CUSTER NATIONAL FOREST

C000336
C000493
C000320
C000002
P-2
C000494
C000027
P-27
C000322
C000247

60 25 20 15 10 50 0 6 40 5 70 80 90 95 30 23 27

Map Legend

System Designations
- NHS Interstate
- NHS Non-Interstate
- Primary
- Secondary
- Off System

Route Numbers
- Interstate
- U.S.
- Montana
- Route

Boundaries
- National Forest
- Wilderness Area
- Reservation
- National Park
- Wildlife Refuge
- National Monument Area
- County

Cities and Towns
- Urban Area
- State Capital
- Incorporated City
- City / Town

Other Symbols
- Port of Entry
- Interchange

FALLON COUNTY

PREPARED BY THE
STATE OF MONTANA
DEPARTMENT OF TRANSPORTATION
ROAD INVENTORY AND MAPPING SECTION

Created September 2016 in ArcGIS 10.4 using ArcMap. Esri, Inc.
NAD 1983 StatePlane Montana FIPS 2500
Lambert Conformal Conic

Scale in Miles
2.5 0 2.5 5 7.5 10
Scale in Kilometers
2.5 0 2.5 5 7.5 10

ONE INCH EQUALS APPROXIMATELY 4.73 MILES OR 7.62 KILOMETERS

1:300,000

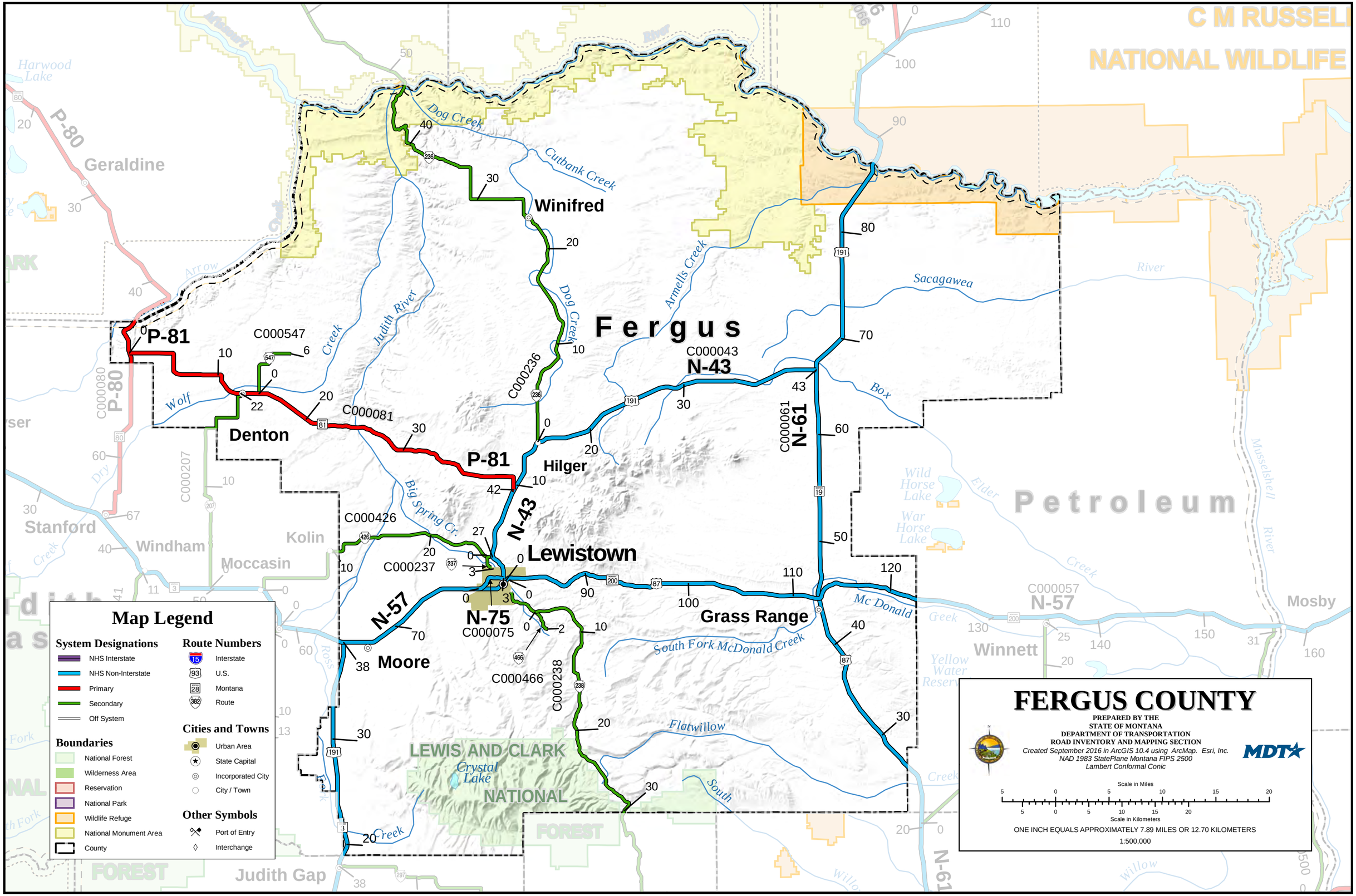

Map Legend

System Designations
- NHS Interstate
- NHS Non-Interstate
- Primary
- Secondary
- Off System

Boundaries
- National Forest
- Wilderness Area
- Reservation
- National Park
- Wildlife Refuge
- National Monument Area
- County

Route Numbers
- Interstate
- U.S.
- Montana
- Route

Cities and Towns
- Urban Area
- State Capital
- Incorporated City
- City / Town

Other Symbols
- Port of Entry
- Interchange

FERGUS COUNTY

PREPARED BY THE
STATE OF MONTANA
DEPARTMENT OF TRANSPORTATION
ROAD INVENTORY AND MAPPING SECTION

Created September 2016 in ArcGIS 10.4 using ArcMap. Esri, Inc.
NAD 1983 StatePlane Montana FIPS 2500
Lambert Conformal Conic

Scale in Miles: 5 0 5 10 15 20
Scale in Kilometers: 5 0 5 10 15 20

ONE INCH EQUALS APPROXIMATELY 7.89 MILES OR 12.70 KILOMETERS

1:500,000

FLATHEAD COUNTY

PREPARED BY THE
STATE OF MONTANA
DEPARTMENT OF TRANSPORTATION
ROAD INVENTORY AND MAPPING SECTION

Created September 2016 in ArcGIS 10.4 using ArcMap. Esri, Inc.
NAD 1983 StatePlane Montana FIPS 2500
Lambert Conformal Conic

Scale in Miles
5 0 5 10 15 20
Scale in Kilometers
5 0 5 10 15 20

ONE INCH EQUALS APPROXIMATELY 9.47 MILES OR 15.24 KILOMETERS

1:600,000

Map Legend

System Designations
- NHS Interstate
- NHS Non-Interstate
- Primary
- Secondary
- Off System

Boundaries
- National Forest
- Wilderness Area
- Reservation
- National Park
- Wildlife Refuge
- National Monument Area
- County

Route Numbers
- Interstate
- U.S.
- Montana
- Route

Cities and Towns
- Urban Area
- State Capital
- Incorporated City
- City / Town

Other Symbols
- Port of Entry
- Interchange

GALLATIN COUNTY

PREPARED BY THE
STATE OF MONTANA
DEPARTMENT OF TRANSPORTATION
ROAD INVENTORY AND MAPPING SECTION

Created September 2016 in ArcGIS 10.4 using ArcMap. Esri, Inc.
NAD 1983 StatePlane Montana FIPS 2500
Lambert Conformal Conic

Scale in Miles
5 0 5 10 15 20
5 0 5 10 15 20
Kilometers

ONE INCH EQUALS APPROXIMATLY 7.89 MILES OR 12.70 KILOMETERS

1:500,000

Map Legend

System Designations
- NHS Interstate
- NHS Non-Interstate
- Primary
- Secondary
- Off System

Boundaries
- National Forest
- Wilderness Area
- Reservation
- National Park
- Wildlife Refuge
- National Monument Area
- County

Route Numbers
- Interstate
- U.S.
- Montana
- Route

Cities and Towns
- Urban Area
- State Capital
- Incorporated City
- City / Town

Other Symbols
- Port of Entry
- Interchange

GARFIELD COUNTY

PREPARED BY THE
STATE OF MONTANA
DEPARTMENT OF TRANSPORTATION
ROAD INVENTORY AND MAPPING SECTION

Created September 2016 in ArcGIS 10.4 using ArcMap. Esri, Inc.
NAD 1983 StatePlane Montana FIPS 2500
Lambert Conformal Conic

Scale in Miles
5 0 5 10 15 20
Scale in Kilometers
5 0 5 10 15 20

ONE INCH EQUALS APPROXIMATELY 7.89 MILES OR 12.70 KILOMETERS

1:500,000

Map Legend

System Designations
- NHS Interstate
- NHS Non-Interstate
- Primary
- Secondary
- Off System

Route Numbers
- Interstate
- U.S.
- Montana
- Route

Boundaries
- National Forest
- Wilderness Area
- Reservation
- National Park
- Wildlife Refuge
- National Monument Area
- County

Cities and Towns
- Urban Area
- State Capital
- Incorporated City
- City / Town

Other Symbols
- Port of Entry
- Interchange

Garfield

Fort Peck

Jordan

Mosby

Rock Springs

Fort Peck Lake

Willow Creek

Dry Creek

Big Dry Creek

Little Dry Creek

Crow Rock Creek

Musselshell River

Sacagawea River

C000543

C000341

C000245

C000057 N-57

C000018 N-18

C000462

C000042 P-42

P-42

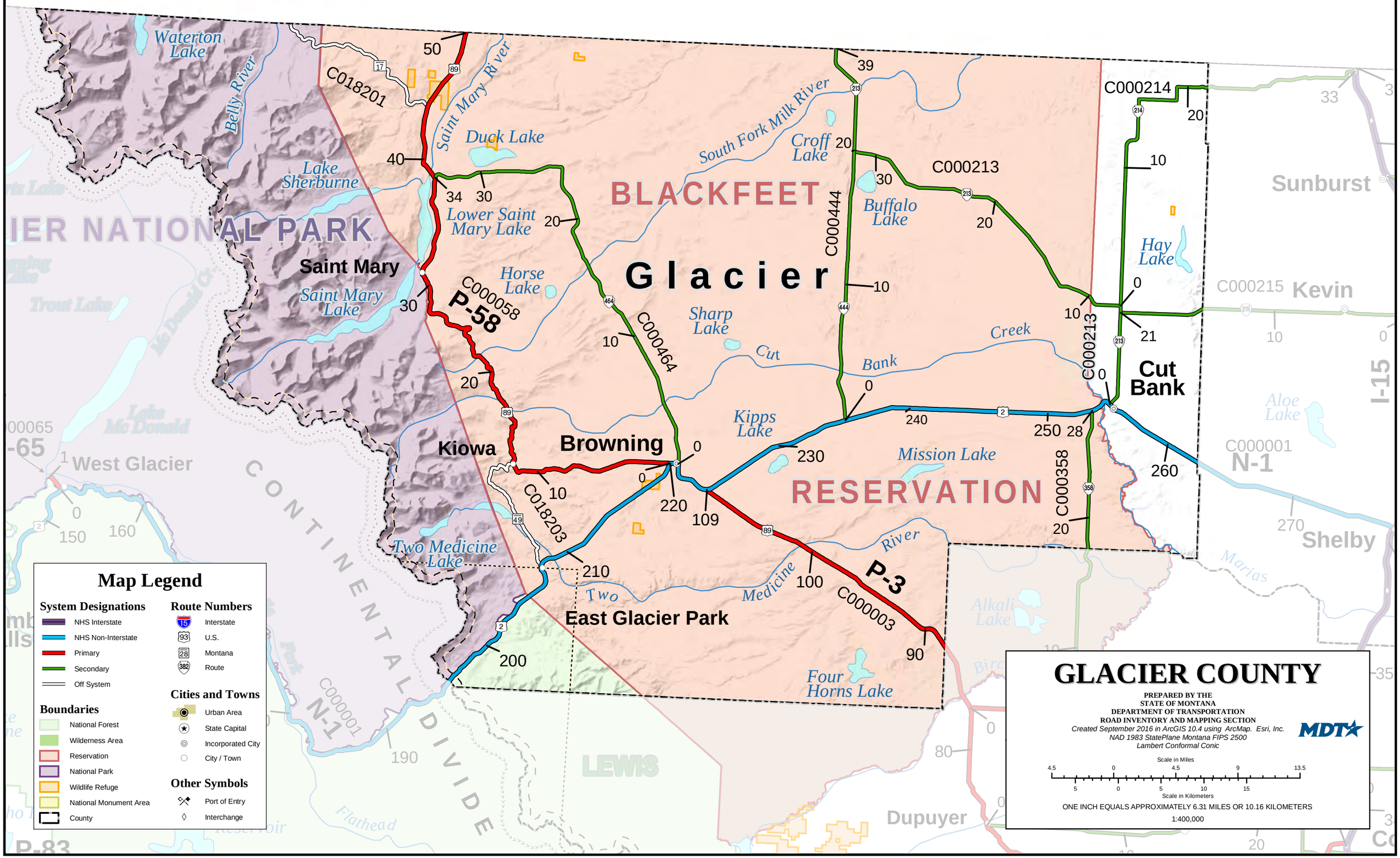

Map Legend

System Designations

- NHS Interstate
- NHS Non-Interstate
- Primary
- Secondary
- Off System

Route Numbers

- Interstate
- U.S.
- Montana
- Route

Boundaries

- National Forest
- Wilderness Area
- Reservation
- National Park
- Wildlife Refuge
- National Monument Area
- County

Cities and Towns

- Urban Area
- State Capital
- Incorporated City
- City / Town

Other Symbols

- Port of Entry
- Interchange

GLACIER COUNTY

PREPARED BY THE
STATE OF MONTANA
DEPARTMENT OF TRANSPORTATION
ROAD INVENTORY AND MAPPING SECTION

Created September 2016 in ArcGIS 10.4 using ArcMap. Esri, Inc.
NAD 1983 StatePlane Montana FIPS 2500
Lambert Conformal Conic

MDT

Scale in Miles
4.5 0 4.5 9 13.5
5 0 5 10 15
Scale in Kilometers

ONE INCH EQUALS APPROXIMATELY 6.31 MILES OR 10.16 KILOMETERS

1:400,000

Golden Valley

LEWIS AND CLARK NATIONAL FOREST

Crystal Lake

Deadmans Basin Reservoir

Shawmut

Ryegate

Lavina

Broadview

Rapelje

Stillwater

Big Lake

Lake Mason

South Willow Creek

C000238

C000300

C000297

C000053

C000014

C000478

N-14

P-14

N-53

GOLDEN VALLEY COUNTY

PREPARED BY THE
STATE OF MONTANA
DEPARTMENT OF TRANSPORTATION
ROAD INVENTORY AND MAPPING SECTION

Created September 2016 in ArcGIS 10.4 using ArcMap. Esri, Inc.
NAD 1983 StatePlane Montana FIPS 2500
Lambert Conformal Conic

Scale in Miles
2.5 0 2.5 5 7.5 10
Scale in Kilometers
2.5 0 2.5 5 7.5 10

ONE INCH EQUALS APPROXIMATELY 4.73 MILES OR 7.62 KILOMETERS

1:300,000

Map Legend

System Designations
- NHS Interstate
- NHS Non-Interstate
- Primary
- Secondary
- Off System

Boundaries
- National Forest
- Wilderness Area
- Reservation
- National Park
- Wildlife Refuge
- National Monument Area
- County

Route Numbers
- Interstate
- U.S.
- Montana
- Route

Cities and Towns
- Urban Area
- State Capital
- Incorporated City
- City / Town

Other Symbols
- Port of Entry
- Interchange

GRANITE COUNTY

PREPARED BY THE
STATE OF MONTANA
DEPARTMENT OF TRANSPORTATION
ROAD INVENTORY AND MAPPING SECTION

Created September 2016 in ArcGIS 10.4 using ArcMap. Esri, Inc.
NAD 1983 StatePlane Montana FIPS 2500
Lambert Conformal Conic

Scale in Miles
2.5 0 2.5 5 7.5 10
2.5 0 2.5 5 7.5 10
Scale in Kilometers

ONE INCH EQUALS APPROXIMATELY 4.73 MILES OR 7.62 KILOMETERS

1:300,000

Map Legend

System Designations
- NHS Interstate
- NHS Non-Interstate
- Primary
- Secondary
- Off System

Boundaries
- National Forest
- Wilderness Area
- Reservation
- National Park
- Wildlife Refuge
- National Monument Area
- County

Route Numbers
- Interstate
- U.S.
- Montana
- Route

Cities and Towns
- Urban Area
- State Capital
- Incorporated City
- City / Town

Other Symbols
- Port of Entry
- Interchange

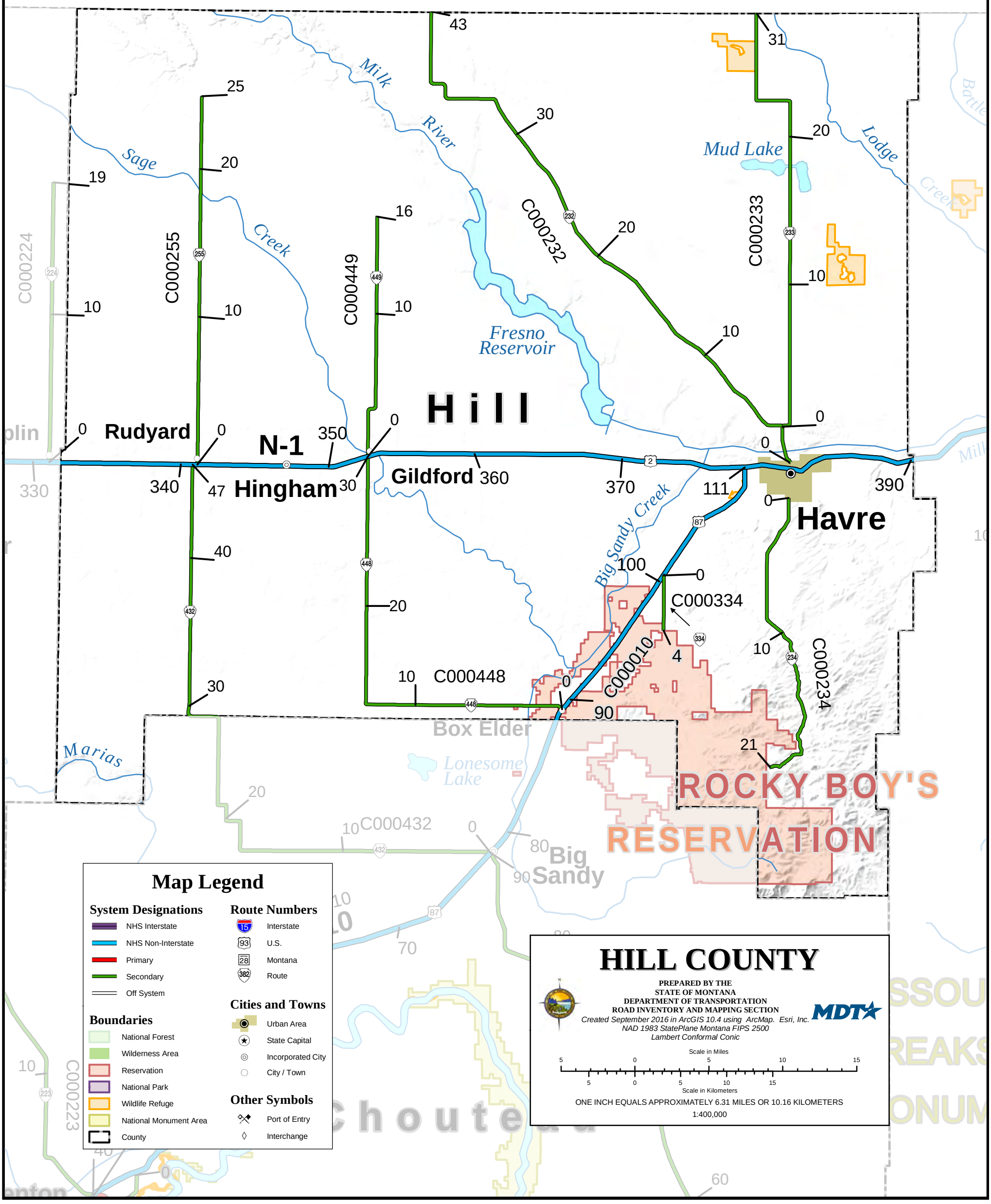
Milk River
Sage Creek
Fresno Reservoir
Mud Lake
Lodge Creek
Big Sandy Creek
Lonesome Lake
Marias
Hill
Rudyard
Hingham
Gildford
Havre
Box Elder
ROCKY BOY'S RESERVATION
N-1
C000224
C000255
C000449
C000232
C000233
C000334
C000010
C000234
C000448
C000432
C000223
Big Sandy
Map Legend
System Designations
NHS Interstate
NHS Non-Interstate
Primary
Secondary
Off System
Route Numbers
Interstate
U.S.
Montana
Route
Boundaries
National Forest
Wilderness Area
Reservation
National Park
Wildlife Refuge
National Monument Area
County
Cities and Towns
Urban Area
State Capital
Incorporated City
City / Town
Other Symbols
Port of Entry
Interchange
HILL COUNTY
PREPARED BY THE
STATE OF MONTANA
DEPARTMENT OF TRANSPORTATION
ROAD INVENTORY AND MAPPING SECTION
Created September 2016 in ArcGIS 10.4 using ArcMap. Esri, Inc.
NAD 1983 StatePlane Montana FIPS 2500
Lambert Conformal Conic
MDT
Scale in Miles
5 0 5 10 15
5 0 5 10 15
Scale in Kilometers
ONE INCH EQUALS APPROXIMATELY 6.31 MILES OR 10.16 KILOMETERS
1:400,000

JEFFERSON COUNTY

PREPARED BY THE
STATE OF MONTANA
DEPARTMENT OF TRANSPORTATION
ROAD INVENTORY AND MAPPING SECTION

Created September 2016 in ArcGIS 10.4 using ArcMap. Esri, Inc.
NAD 1983 StatePlane Montana FIPS 2500
Lambert Conformal Conic

Scale in Miles
2.5 0 2.5 5 7.5 10
Scale in Kilometers
2.5 0 2.5 5 7.5 10

ONE INCH EQUALS APPROXIMATELY 4.73 MILES OR 7.62 KILOMETERS

1:300,000

Map Legend

System Designations
- NHS Interstate
- NHS Non-Interstate
- Primary
- Secondary
- Off System

Boundaries
- National Forest
- Wilderness Area
- Reservation
- National Park
- Wildlife Refuge
- National Monument Area
- County

Route Numbers
- Interstate
- U.S.
- Montana
- Route

Cities and Towns
- Urban Area
- State Capital
- Incorporated City
- City / Town

Other Symbols
- Port of Entry
- Interchange

JUDITH BASIN COUNTY

PREPARED BY THE
STATE OF MONTANA
DEPARTMENT OF TRANSPORTATION
ROAD INVENTORY AND MAPPING SECTION

Created October 2015 in ArcGIS 10.3 using ArcMap. Esri, Inc.
NAD 1983 StatePlane Montana FIPS 2500
Lambert Conformal Conic

Scale in Miles
2.5 0 2.5 5 7.5 10
Scale in Kilometers
2.5 0 2.5 5 7.5 10

ONE INCH EQUALS APPROXIMATELY 4.73 MILES OR 7.62 KILOMETERS

1:300,000

Map Legend

System Designations
- NHS Interstate
- NHS Non-Interstate
- Primary
- Secondary
- Off System

Boundaries
- National Forest
- Wilderness Area
- Reservation
- National Park
- Wildlife Refuge
- National Monument Area
- County

Route Numbers
- Interstate
- U.S.
- Montana
- Route

Cities and Towns
- Urban Area
- State Capital
- Incorporated City
- City / Town

Other Symbols
- Port of Entry
- Interchange

LAKE COUNTY

PREPARED BY THE
STATE OF MONTANA
DEPARTMENT OF TRANSPORTATION
ROAD INVENTORY AND MAPPING SECTION

Created September 2016 in ArcGIS 10.4 using ArcMap. Esri, Inc.
NAD 1983 StatePlane Montana FIPS 2500
Lambert Conformal Conic

Scale in Miles
2.5 0 2.5 5 7.5 10
Scale in Kilometers
2.5 0 2.5 5 7.5 10

ONE INCH EQUALS APPROXIMATELY 4.73 MILES OR 7.62 KILOMETERS

1:300,000

Map Legend

System Designations
- NHS Interstate
- NHS Non-Interstate
- Primary
- Secondary
- Off System

Route Numbers
- Interstate
- U.S.
- Montana
- Route

Cities and Towns
- Urban Area
- State Capital
- Incorporated City
- City / Town

Boundaries
- National Forest
- Wilderness Area
- Reservation
- National Park
- Wildlife Refuge
- National Monument Area
- County

Other Symbols
- Port of Entry
- Interchange

LEWIS AND CLARK COUNTY

PREPARED BY THE
STATE OF MONTANA
DEPARTMENT OF TRANSPORTATION
ROAD INVENTORY AND MAPPING SECTION

Created September 2016 in ArcGIS 10.4 using ArcMap. Esri, Inc.
NAD 1983 StatePlane Montana FIPS 2500
Lambert Conformal Conic

Scale in Miles
5 0 5 10 15 20
5 0 5 10 15 20
Scale in Kilometers

ONE INCH EQUALS APPROXIMATELY 7.89 MILES OR 12.70 KILOMETERS

1:500,000

Map Legend

System Designations
- NHS Interstate
- NHS Non-Interstate
- Primary
- Secondary
- Off System

Route Numbers
- Interstate
- U.S.
- Montana
- Route

Boundaries
- National Forest
- Wilderness Area
- Reservation
- National Park
- Wildlife Refuge
- National Monument Area
- County

Cities and Towns
- Urban Area
- State Capital
- Incorporated City
- City / Town

Other Symbols
- Port of Entry
- Interchange

LIBERTY COUNTY

PREPARED BY THE
STATE OF MONTANA
DEPARTMENT OF TRANSPORTATION
ROAD INVENTORY AND MAPPING SECTION

Created September 2016 in ArcGIS 10.4 using ArcMap. Esri, Inc.
NAD 1983 StatePlane Montana FIPS 2500
Lambert Conformal Conic

Scale in Miles
2.5 0 2.5 5 7.5 10
2.5 0 2.5 5 7.5 10
Kilometers

ONE INCH EQUALS APPROXIMATELY 4.73 MILES OR 7.62 KILOMETERS

1:300,000

Map Legend

System Designations
- NHS Interstate
- NHS Non-Interstate
- Primary
- Secondary
- Off System

Boundaries
- National Forest
- Wilderness Area
- Reservation
- National Park
- Wildlife Refuge
- National Monument Area
- County

Route Numbers
- Interstate
- U.S.
- Montana
- Route

Cities and Towns
- Urban Area
- State Capital
- Incorporated City
- City / Town

Other Symbols
- Port of Entry
- Interchange

LINCOLN COUNTY

PREPARED BY THE
STATE OF MONTANA
DEPARTMENT OF TRANSPORTATION
ROAD INVENTORY AND MAPPING SECTION

Created September 2016 in ArcGIS 10.4 using ArcMap. Esri, Inc.
NAD 1983 StatePlane Montana FIPS 2500
Lambert Conformal Conic

Scale in Miles
5 0 5 10 15 20
5 0 5 10 15 20
Scale in Kilometers

ONE INCH EQUALS APPROXIMATELY 7.89 MILES OR 12.70 KILOMETERS

1:500,000

Map Legend

System Designations
- NHS Interstate
- NHS Non-Interstate
- Primary
- Secondary
- Off System

Boundaries
- National Forest
- Wilderness Area
- Reservation
- National Park
- Wildlife Refuge
- National Monument Area
- County

Route Numbers
- Interstate
- U.S.
- Montana
- Route

Cities and Towns
- Urban Area
- State Capital
- Incorporated City
- City / Town

Other Symbols
- Port of Entry
- Interchange

MADISON COUNTY

PREPARED BY THE
STATE OF MONTANA
DEPARTMENT OF TRANSPORTATION
ROAD INVENTORY AND MAPPING SECTION

Created September 2016 in ArcGIS 10.4 using ArcMap. Esri, Inc.
NAD 1983 StatePlane Montana FIPS 2500
Lambert Conformal Conic

Scale in Miles
5 0 5 10 15
5 0 5 10 15
Scale in Kilometers

ONE INCH EQUALS APPROXIMATELY 6.31 MILES OR 10.16 KILOMETERS

1:400,000

Map Legend

System Designations
- NHS Interstate
- NHS Non-Interstate
- Primary
- Secondary
- Off System

Route Numbers
- Interstate
- U.S.
- Montana
- Route

Boundaries
- National Forest
- Wilderness Area
- Reservation
- National Park
- Wildlife Refuge
- National Monument Area
- County

Cities and Towns
- Urban Area
- State Capital
- Incorporated City
- City / Town

Other Symbols
- Port of Entry
- Interchange

McCone

Nashua
Wolf Point
Poplar
Circle
Brockway
Richey
Rock Springs
Fallo
Missouri River
Redwater River
Wolf Creek
Little Dry Creek

C000017 P-17
C000042 P-42
C000025 P-25
C000051 P-51
C000001 N-1
C000528
C000201
C000254
C000252
C000467
N-57
C000462

Map Legend

System Designations
- NHS Interstate
- NHS Non-Interstate
- Primary
- Secondary
- Off System

Route Numbers
- Interstate
- U.S.
- Montana
- Route

Boundaries
- National Forest
- Wilderness Area
- Reservation
- National Park
- Wildlife Refuge
- National Monument Area
- County

Cities and Towns
- Urban Area
- State Capital
- Incorporated City
- City / Town

Other Symbols
- Port of Entry
- Interchange

McCONE COUNTY

PREPARED BY THE
STATE OF MONTANA
DEPARTMENT OF TRANSPORTATION
ROAD INVENTORY AND MAPPING SECTION
Created September 2016 in ArcGIS 10.4 using ArcMap. Esri, Inc.
NAD 1983 StatePlane Montana FIPS 2500
Lambert Conformal Conic

Scale in Miles
5 0 5 10 15
5 0 5 10 15
Scale in Kilometers

ONE INCH EQUALS APPROXIMATELY 6.31 MILES OR 10.16 KILOMETERS

1:400,000

MEAGHER COUNTY

PREPARED BY THE
STATE OF MONTANA
DEPARTMENT OF TRANSPORTATION
ROAD INVENTORY AND MAPPING SECTION

Created September 2016 in ArcGIS 10.4 using ArcMap. Esri, Inc.
NAD 1983 StatePlane Montana FIPS 2500
Lambert Conformal Conic

Scale in Miles
4.5 0 4.5 9 13.5

Scale in Kilometers
5 0 5 10 15

ONE INCH EQUALS APPROXIMATELY 6.31 MILES OR 10.16 KILOMETERS

1:400,000

Map Legend

System Designations
- NHS Interstate
- NHS Non-Interstate
- Primary
- Secondary
- Off System

Boundaries
- National Forest
- Wilderness Area
- Reservation
- National Park
- Wildlife Refuge
- National Monument Area
- County

Route Numbers
- Interstate
- U.S.
- Montana
- Route

Cities and Towns
- Urban Area
- State Capital
- Incorporated City
- City / Town

Other Symbols
- Port of Entry
- Interchange

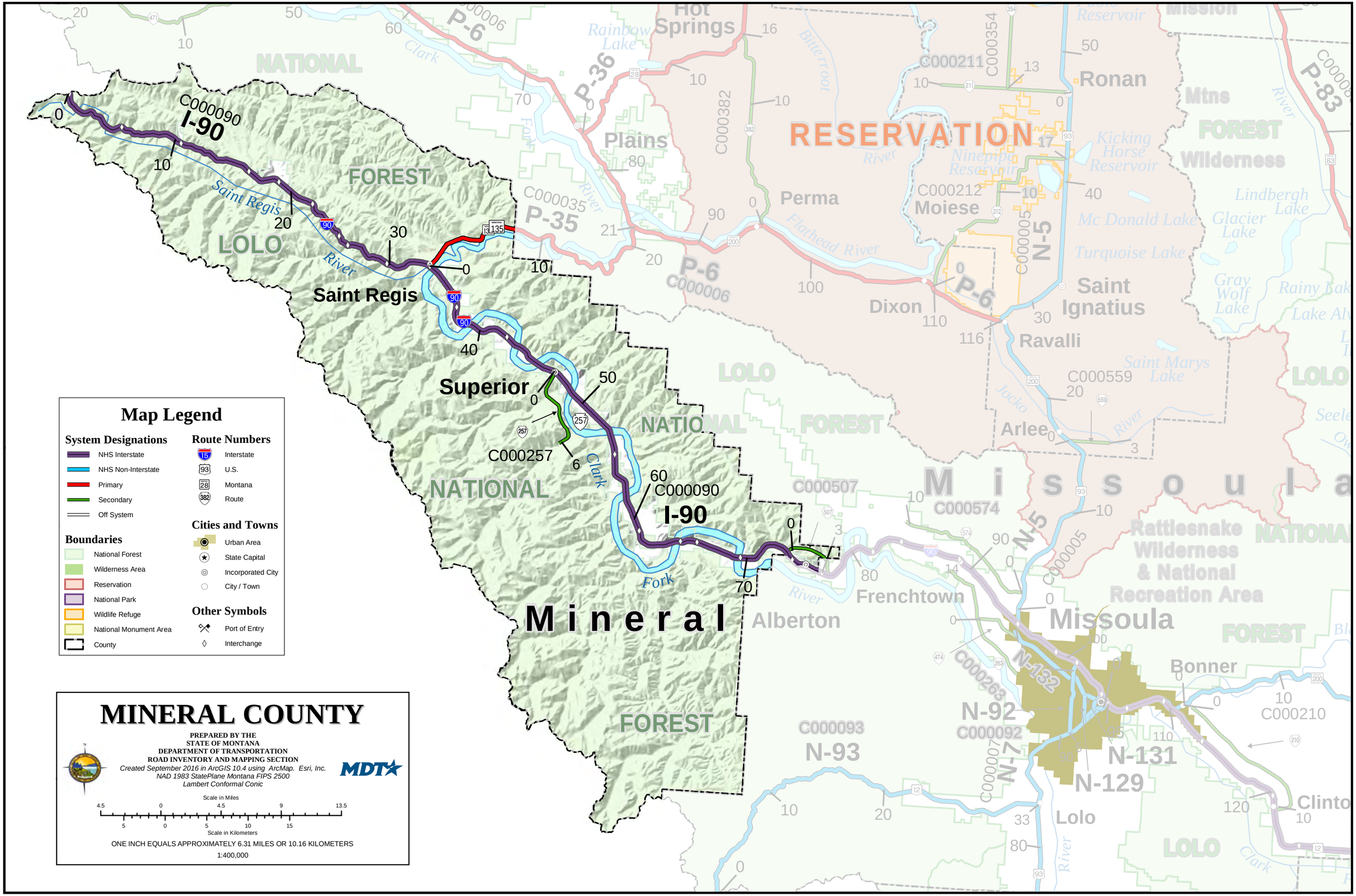
Map Legend
System Designations
NHS Interstate
NHS Non-Interstate
Primary
Secondary
Off System
Route Numbers
Interstate
U.S.
Montana
Route
Cities and Towns
Urban Area
State Capital
Incorporated City
City / Town
Boundaries
National Forest
Wilderness Area
Reservation
National Park
Wildlife Refuge
National Monument Area
County
Other Symbols
Port of Entry
Interchange
MINERAL COUNTY
PREPARED BY THE
STATE OF MONTANA
DEPARTMENT OF TRANSPORTATION
ROAD INVENTORY AND MAPPING SECTION
Created September 2016 in ArcGIS 10.4 using ArcMap. Esri, Inc.
NAD 1983 StatePlane Montana FIPS 2500
Lambert Conformal Conic
Scale in Miles
4.5 0 4.5 9 13.5
5 0 5 10 15
Scale in Kilometers
ONE INCH EQUALS APPROXIMATELY 6.31 MILES OR 10.16 KILOMETERS
1:400,000
Mineral
LOLO
NATIONAL
FOREST
RESERVATION
Wilderness
Missoula
I-90
C000090
C000257
C000035
C000006
C000382
C000354
C000211
C000212
C000005
C000507
C000574
C000263
C000093
C000092
C000559
C000210
P-6
P-35
P-36
P-83
N-5
N-92
N-93
N-131
N-132
N-129
N-7
Saint Regis
Superior
Plains
Hot Springs
Perma
Dixon
Moiese
Ronan
Saint Ignatius
Ravalli
Arlee
Frenchtown
Alberton
Bonner
Lolo
Clinto
Rainbow Lake
Flathead River
Kicking Horse Reservoir
Ninepipe Reservoir
Mc Donald Lake
Turquoise Lake
Lindbergh Lake
Glacier Lake
Gray Wolf Lake
Rainy Lake
Saint Marys Lake
Jocko River
Clark Fork River
Bitterroot River
Saint Regis River

MISSOULA COUNTY

PREPARED BY THE
STATE OF MONTANA
DEPARTMENT OF TRANSPORTATION
ROAD INVENTORY AND MAPPING SECTION

Created September 2016 in ArcGIS 10.4 using ArcMap. Esri, Inc.
NAD 1983 StatePlane Montana FIPS 2500
Lambert Conformal Conic

Scale in Miles
2 1 0 2 4 6 8 10
Scale in Kilometers
2 1 0 2 4 6 8 10

ONE INCH EQUALS APPROXIMATELY 6.31 MILES OR 10.16 KILOMETERS

1:400,000

Map Legend

System Designations
- NHS Interstate
- NHS Non-Interstate
- Primary
- Secondary
- Off System

Route Numbers
- Interstate
- U.S.
- Montana
- Route

Boundaries
- National Forest
- Wilderness Area
- Reservation
- National Park
- Wildlife Refuge
- National Monument Area
- County

Cities and Towns
- Urban Area
- State Capital
- Incorporated City
- City / Town

Other Symbols
- Port of Entry
- Interchange

Missoula
Alberton
Frenchtown
Lolo
Bonner
Clinton
Ronan
Moiese
Dixon
Saint Ignatius
Ravalli
Arlee
Superior
Seeley Lake
Marshall
Wilderness
Helmville
Rattlesnake Wilderness & National Recreation Area
LOLO NATIONAL FOREST
Mtns FOREST Wilderness
RESERVATION
I-90
N-5
N-92
N-93
N-131
N-129
N-132
N-7
N-24
P-6
P-83
Lindbergh Lake
Glacier Lake
Holland Lake
Gray Wolf Lake
Rainy Lake
Lake Alva
Lake Inez
Seeley Lake
Placid Lake
Salmon Lake
Upsata Lake
Browns Lake
Mc Donald Lake
Turquoise Lake
Saint Marys Lake
Kicking Horse Reservoir
Ninepipe Reservoir
Rainbow Springs Lake
Big Salmon Creek
Blackfoot River
Bitterroot River
Clearwater River
Owl Creek
Danaher Creek
Jocko River
Clark Fork

MUSSELSHELL COUNTY

PREPARED BY THE
STATE OF MONTANA
DEPARTMENT OF TRANSPORTATION
ROAD INVENTORY AND MAPPING SECTION

Created September 2016 in ArcGIS 10.4 using ArcMap. Esri, Inc.
NAD 1983 StatePlane Montana FIPS 2500
Lambert Conformal Conic

Scale in Miles
2.5 0 2.5 5 7.5 10
Scale in Kilometers
2.5 0 2.5 5 7.5 10

ONE INCH EQUALS APPROXIMATELY 4.73 MILES OR 7.62 KILOMETERS

1:300,000

Map Legend

System Designations
- NHS Interstate
- NHS Non-Interstate
- Primary
- Secondary
- Off System

Route Numbers
- Interstate
- U.S.
- Montana
- Route

Boundaries
- National Forest
- Wilderness Area
- Reservation
- National Park
- Wildlife Refuge
- National Monument Area
- County

Cities and Towns
- Urban Area
- State Capital
- Incorporated City
- City / Town

Other Symbols
- Port of Entry
- Interchange

PARK COUNTY

PREPARED BY THE
STATE OF MONTANA
DEPARTMENT OF TRANSPORTATION
ROAD INVENTORY AND MAPPING SECTION

Created September 2016 in ArcGIS 10.4 using ArcMap. Esri, Inc.
NAD 1983 StatePlane Montana FIPS 2500
Lambert Conformal Conic

Scale in Miles
5 0 5 10 15
Scale in Kilometers
5 0 5 10 15

ONE INCH EQUALS APPROXIMATELY 6.31 MILES OR 10.16 KILOMETERS

1:400,000

Map Legend

System Designations
- NHS Interstate
- NHS Non-Interstate
- Primary
- Secondary
- Off System

Route Numbers
- Interstate
- U.S.
- Montana
- Route

Boundaries
- National Forest
- Wilderness Area
- Reservation
- National Park
- Wildlife Refuge
- National Monument Area
- County

Cities and Towns
- Urban Area
- State Capital
- Incorporated City
- City / Town

Other Symbols
- Port of Entry
- Interchange

Ringling
Wilsall
Clyde Park
Livingston
Bozeman
Big Timber
McLeod
Emigrant
Chico
Gardiner
Park
GALLATIN
NATIONAL
FOREST
Wilderness
Beartooth
Absaroka-
Sweet Grass
Shields River
Cottonwood Reservoir
Yellowstone River
Boulder River
Stillwater River
Slough Creek
Grass Creek
Sweet Grass Creek
Lebo Lake
Lake Adam
Glasston Lake
Mystic Lake
Dailey Lake
Hyalite Reservoir
P-59
P-45
P-91
P-205
P-11
N-11
P-28
I-90
C000059
C000045
C000091
C000011
C000540
C000571
C000572
C000295
C000298
C000028
C001201
C001207
C000411
C000086
C034203N
P-86
P-8
30 50 0 89 294 Martinsdale 44 100 40 191 Lebo Lake 30 Creek 40 River GALLATIN 89 30 Shields River Sweet Grass Creek NATIONAL 38 Cottonwood Reservoir 20 Lake Adam Glasston Lake Creek 6 NATIONAL 30 Wilsall 20 FOREST Sweet Grass 10 10 11 C000411 P-86 C000086 20 191 0 0 Big Timber C000091 P-91 3.5 elgrade P-205 412 C001201 FOREST Clyde Park C000059 P-59 10 89 370 C001207 10 C000011 P-11 58 0 350 360 0 235 310 I-90 Livingston 10 191 McLeod 298 C000298 50 91 12 90 340 16 0 0050 320 330 C000295 6 20 GALLATIN NATIONAL 345 50 32 000345 30 Park 89 River 26 0 540 C034203N Absaroka- 40 2 l a t i n Hyalite Reservoir C000011 N-11 20 GALLATIN Emigrant 30 571 C000571 572 C000572 Beartooth Yellowstone River 540 10 Chico ONAL C000540 20 Dailey Lake NATIONAL Boulder River Stillwater River Mystic Lake 0 10 89 Wilderness ST Slough Creek FOREST Gardiner 0 C000028 P-28 0

Map Legend

System Designations
- NHS Interstate
- NHS Non-Interstate
- Primary
- Secondary
- Off System

Boundaries
- National Forest
- Wilderness Area
- Reservation
- National Park
- Wildlife Refuge
- National Monument Area
- County

Route Numbers
- Interstate
- U.S.
- Montana
- Route

Cities and Towns
- Urban Area
- State Capital
- Incorporated City
- City / Town

Other Symbols
- Port of Entry
- Interchange

River

Box

Wild Horse Lake

War Horse Lake

Elder Creek

Petroleum

Musselshell River

C000057
N-57

Mc Donald Creek

Winnett

Mosby

Yellow Water Reservoir

Petrolia Lake

C000244

Creek

C000500

Melstone

N-61

Willow

Musselshell

PETROLEUM COUNTY

PREPARED BY THE
STATE OF MONTANA
DEPARTMENT OF TRANSPORTATION
ROAD INVENTORY AND MAPPING SECTION

Created September 2016 in ArcGIS 10.4 using ArcMap. Esri, Inc.
NAD 1983 StatePlane Montana FIPS 2500
Lambert Conformal Conic

Scale in Miles
2.5 0 2.5 5 7.5 10

Scale in Kilometers
2.5 0 2.5 5 7.5 10

ONE INCH EQUALS APPROXIMATELY 4.73 MILES OR 7.62 KILOMETERS

1:300,000

PHILLIPS COUNTY

PREPARED BY THE
STATE OF MONTANA
DEPARTMENT OF TRANSPORTATION
ROAD INVENTORY AND MAPPING SECTION

Created September 2016 in ArcGIS 10.4 using ArcMap. Esri, Inc.
NAD 1983 StatePlane Montana FIPS 2500
Lambert Conformal Conic

Scale in Miles
5 0 5 10 15 20
Scale in Kilometers
5 0 5 10 15 20

ONE INCH EQUALS APPROXIMATELY 7.89 MILES OR 12.70 KILOMETERS

1:500,000

Map Legend

System Designations
- NHS Interstate
- NHS Non-Interstate
- Primary
- Secondary
- Off System

Boundaries
- National Forest
- Wilderness Area
- Reservation
- National Park
- Wildlife Refuge
- National Monument Area
- County

Route Numbers
- Interstate
- U.S.
- Montana
- Route

Cities and Towns
- Urban Area
- State Capital
- Incorporated City
- City / Town

Other Symbols
- Port of Entry
- Interchange

PONDERA COUNTY

PREPARED BY THE
STATE OF MONTANA
DEPARTMENT OF TRANSPORTATION
ROAD INVENTORY AND MAPPING SECTION

Created September 2016 in ArcGIS 10.4 using ArcMap. Esri, Inc.
NAD 1983 StatePlane Montana FIPS 2500
Lambert Conformal Conic

Scale in Miles
4.5 0 4.5 9 13.5
5 0 5 10 15
Scale in Kilometers

ONE INCH EQUALS APPROXIMATELY 6.31 MILES OR 10.16 KILOMETERS
1:400,000

Map Legend

System Designations
- NHS Interstate
- NHS Non-Interstate
- Primary
- Secondary
- Off System

Boundaries
- National Forest
- Wilderness Area
- Reservation
- National Park
- Wildlife Refuge
- National Monument Area
- County

Route Numbers
- Interstate
- U.S.
- Montana
- Route

Cities and Towns
- Urban Area
- State Capital
- Incorporated City
- City / Town

Other Symbols
- Port of Entry
- Interchange

Pondera
Valier
Dupuyer
Conrad
Brady
Pendroy
Choteau
Power
Shelby
Galata
Toole
Teton
Lewis and Clark
Glacier
Browning
Kiowa
East Glacier Park
RESERVATION
Great Bear AND Bob Marshall Wilderness Complex
Continental Divide
Two Medicine Lake
Kipps Lake
Mission Lake
Alkali Lake
Birch Creek
Lake Frances
Four Horns Lake
Aloe Lake
Marias River
Lake Elwell (Tiber Reservoir)
Teton River
Muddy Creek
Bynum Reservoir
Priest Butte Lake
Deep Creek
Birch Creek Reservoir
Benton Lake
C000044 P-44
C000015 I-15
C000366
C000534
C000218
C000219
C000220
C000365
C000225
C000417
C000343
C000358
C000003
C018203
C000001 N-1
C000067 P-67
C000021 P-21
P-3

POWDER RIVER COUNTY

PREPARED BY THE
STATE OF MONTANA
DEPARTMENT OF TRANSPORTATION
ROAD INVENTORY AND MAPPING SECTION

Created September 2016 in ArcGIS 10.4 using ArcMap. Esri, Inc.
NAD 1983 StatePlane Montana FIPS 2500
Lambert Conformal Conic

Scale in Miles
5 0 5 10 15
Scale in Kilometers
5 0 5 10 15

ONE INCH EQUALS APPROXIMATELY 6.31 MILES OR 10.16 KILOMETERS

1:400,000

Map Legend

System Designations
- NHS Interstate
- NHS Non-Interstate
- Primary
- Secondary
- Off System

Boundaries
- National Forest
- Wilderness Area
- Reservation
- National Park
- Wildlife Refuge
- National Monument Area
- County

Route Numbers
- Interstate
- U.S.
- Montana
- Route

Cities and Towns
- Urban Area
- State Capital
- Incorporated City
- City / Town

Other Symbols
- Port of Entry
- Interchange

POWELL COUNTY

PREPARED BY THE
STATE OF MONTANA
DEPARTMENT OF TRANSPORTATION
ROAD INVENTORY AND MAPPING SECTION

Created September 2016 in ArcGIS 10.4 using ArcMap. Esri, Inc.
NAD 1983 StatePlane Montana FIPS 2500
Lambert Conformal Conic

Scale in Miles
5 0 5 10 15
Scale in Kilometers
5 0 5 10 15

ONE INCH EQUALS APPROXIMATELY 6.31 MILES OR 10.16 KILOMETERS

1:400,000

Map Legend

System Designations
- NHS Interstate
- NHS Non-Interstate
- Primary
- Secondary
- Off System

Boundaries
- National Forest
- Wilderness Area
- Reservation
- National Park
- Wildlife Refuge
- National Monument Area
- County

Route Numbers
- Interstate
- U.S.
- Montana
- Secondary

Cities and Towns
- Urban Area
- State Capital
- Incorporated City
- City / Town

Other Symbols
- Port of Entry
- Interchange

Prairie

Brockway
Lindsay
Glendive
Fallon
Terry
Mildred
Kinsey
Wibaux

N-20
N-57
N-98
I-94
P-97
P-27
P-2
P-23
N-2

C000020
C000057
C000098
C000094
C000335
C000261
C000097
C000027
C000253
C000504
C000340
C000489
C000002
C000023
C000462
C000254

Little Dry Creek
Redwater River
Crow Rock Creek
Yellowstone River
Powder River
O'Fallon Creek
Cabin Creek

Map Legend

System Designations
- NHS Interstate
- NHS Non-Interstate
- Primary
- Secondary
- Off System

Boundaries
- National Forest
- Wilderness Area
- Reservation
- National Park
- Wildlife Refuge
- National Monument Area
- County

Route Numbers
- Interstate
- U.S.
- Montana
- Route

Cities and Towns
- Urban Area
- State Capital
- Incorporated City
- City / Town

Other Symbols
- Port of Entry
- Interchange

PRAIRIE COUNTY

PREPARED BY THE
STATE OF MONTANA
DEPARTMENT OF TRANSPORTATION
ROAD INVENTORY AND MAPPING SECTION

Created September 2016 in ArcGIS 10.4 using ArcMap. Esri, Inc.
NAD 1983 StatePlane Montana FIPS 2500
Lambert Conformal Conic

MDT

Scale in Miles
4.5 0 4.5 9 13.5
Scale in Kilometers
5 0 5 10 15

ONE INCH EQUALS APPROXIMATELY 6.31 MILES OR 10.16 KILOMETERS

1:400,000

RAVALLI COUNTY

PREPARED BY THE
STATE OF MONTANA
DEPARTMENT OF TRANSPORTATION
ROAD INVENTORY AND MAPPING SECTION

Created September 2016 in ArcGIS 10.4 using ArcMap. Esri, Inc.
NAD 1983 StatePlane Montana FIPS 2500
Lambert Conformal Conic

Scale in Miles
5 0 5 10 15
Scale in Kilometers
5 0 5 10 15

ONE INCH EQUALS APPROXIMATELY 6.31 MILES OR 10.16 KILOMETERS

1:400,000

Map Legend

System Designations
- NHS Interstate
- NHS Non-Interstate
- Primary
- Secondary
- Off System

Route Numbers
- Interstate
- U.S.
- Montana
- Route

Boundaries
- National Forest
- Wilderness Area
- Reservation
- National Park
- Wildlife Refuge
- National Monument Area
- County

Cities and Towns
- Urban Area
- State Capital
- Incorporated City
- City / Town

Other Symbols
- Port of Entry
- Interchange

RICHLAND COUNTY

PREPARED BY THE
STATE OF MONTANA
DEPARTMENT OF TRANSPORTATION
ROAD INVENTORY AND MAPPING SECTION

Created September 2016 in ArcGIS 10.4 using ArcMap. Esri, Inc.
NAD 1983 StatePlane Montana FIPS 2500
Lambert Conformal Conic

Scale in Miles
5 0 5 10 15
5 0 5 10 15
Scale in Kilometers

ONE INCH EQUALS APPROXIMATELY 6.31 MILES OR 10.16 KILOMETERS

1:400,000

Map Legend

System Designations
- NHS Interstate
- NHS Non-Interstate
- Primary
- Secondary
- Off System

Route Numbers
- Interstate
- U.S.
- Montana
- Route

Boundaries
- National Forest
- Wilderness Area
- Reservation
- National Park
- Wildlife Refuge
- National Monument Area
- County

Cities and Towns
- Urban Area
- State Capital
- Incorporated City
- City / Town

Other Symbols
- Port of Entry
- Interchange

ROOSEVELT COUNTY

PREPARED BY THE
STATE OF MONTANA
DEPARTMENT OF TRANSPORTATION
ROAD INVENTORY AND MAPPING SECTION

Created September 2016 in ArcGIS 10.4 using ArcMap. Esri, Inc.
NAD 1983 StatePlane Montana FIPS 2500
Lambert Conformal Conic

Scale in Miles
4.5 0 4.5 9 13.5
Scale in Kilometers
5 0 5 10 15

ONE INCH EQUALS APPROXIMATELY 6.31 MILES OR 10.16 KILOMETERS

1:400,000

Map Legend

System Designations
- NHS Interstate
- NHS Non-Interstate
- Primary
- Secondary
- Off System

Boundaries
- National Forest
- Wilderness Area
- Reservation
- National Park
- Wildlife Refuge
- National Monument Area
- County

Route Numbers
- Interstate
- U.S.
- Montana
- Route

Cities and Towns
- Urban Area
- State Capital
- Incorporated City
- City / Town

Other Symbols
- Port of Entry
- Interchange

ROSEBUD COUNTY

PREPARED BY THE
STATE OF MONTANA
DEPARTMENT OF TRANSPORTATION
ROAD INVENTORY AND MAPPING SECTION

Created September 2016 in ArcGIS 10.4 using ArcMap. Esri, Inc.
NAD 1983 StatePlane Montana FIPS 2500
Lambert Conformal Conic

Scale in Miles
5 0 5 10 15 20 25
5 0 5 10 15 20 25
Scale in Kilometers

ONE INCH EQUALS APPROXIMATELY 9.47 MILES OR 15.24 KILOMETERS

1:600,000

Map Legend

System Designations
- NHS Interstate
- NHS Non-Interstate
- Primary
- Secondary
- Off System

Route Numbers
- Interstate
- U.S.
- Montana
- Route

Boundaries
- National Forest
- Wilderness Area
- Reservation
- National Park
- Wildlife Refuge
- National Monument Area
- County

Cities and Towns
- Urban Area
- State Capital
- Incorporated City
- City / Town

Other Symbols
- Port of Entry
- Interchange

Garfield
Mosby
Rock Springs
Little Dry Creek
Crow Rock Creek
Little Porcupine Creek
South Louie & Scottie Creek Sunday Creek
Big Porcupine Creek
Melstone
Musselshell
Rosebud
Hysham
Forsyth
Custer
Treasure
Pompeys Pillar
Colstrip
Castle Rock Lake
Creek
Lame Deer
Ashland
Busby
LITTLE BIGHORN BATTLEFIELD NATIONAL MONUMENT
NORTHERN CHEYENNE RESERVATION
Saint Xavier
Lodge
Tongue River
Tongue River Reservoir
Decker
Bighorn River
Rosebud
Miles C
CUST
NAT
RES
C000014 P-14
C000095 P-95
C000446
C000039 P-39
C000500
C000310
C000311
C000384
C000048 P-48
C000037 N-37
C000342
C000447
C000332
C000566
C000314
C000484
C000018 N-18
I-94

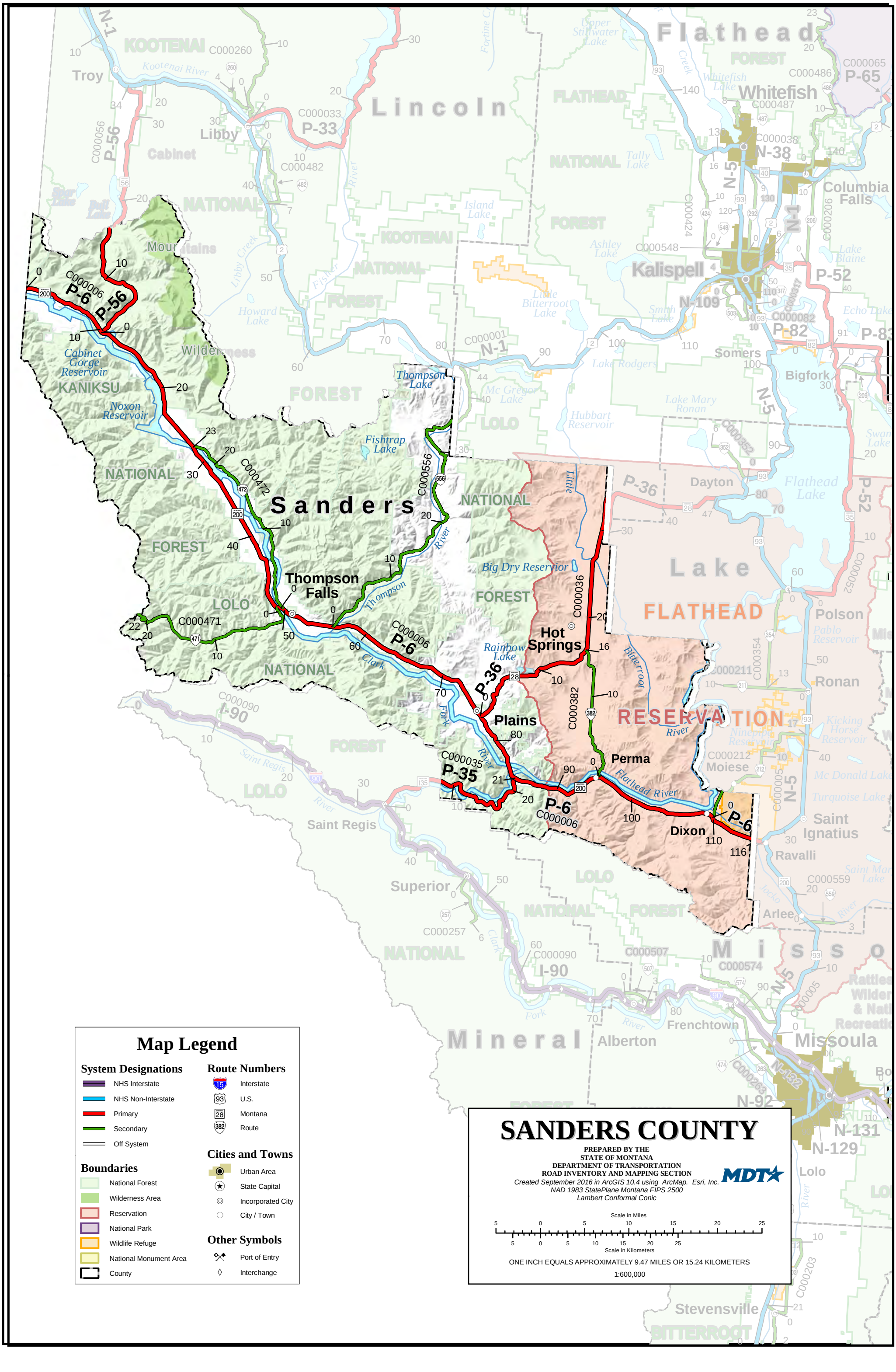

Map Legend

System Designations
- NHS Interstate
- NHS Non-Interstate
- Primary
- Secondary
- Off System

Boundaries
- National Forest
- Wilderness Area
- Reservation
- National Park
- Wildlife Refuge
- National Monument Area
- County

Route Numbers
- Interstate
- U.S.
- Montana
- Route

Cities and Towns
- Urban Area
- State Capital
- Incorporated City
- City / Town

Other Symbols
- Port of Entry
- Interchange

SANDERS COUNTY

PREPARED BY THE
STATE OF MONTANA
DEPARTMENT OF TRANSPORTATION
ROAD INVENTORY AND MAPPING SECTION

Created September 2016 in ArcGIS 10.4 using ArcMap. Esri, Inc.
NAD 1983 StatePlane Montana FIPS 2500
Lambert Conformal Conic

Scale in Miles: 5 0 5 10 15 20 25
Scale in Kilometers: 5 0 5 10 15 20 25

ONE INCH EQUALS APPROXIMATELY 9.47 MILES OR 15.24 KILOMETERS

1:600,000

SHERIDAN COUNTY

PREPARED BY THE
STATE OF MONTANA
DEPARTMENT OF TRANSPORTATION
ROAD INVENTORY AND MAPPING SECTION

Created September 2016 in ArcGIS 10.4 using ArcMap. Esri, Inc.
NAD 1983 StatePlane Montana FIPS 2500
Lambert Conformal Conic

Scale in Miles
4.5 0 4.5 9 13.5
5 0 5 10 15
Scale in Kilometers

ONE INCH EQUALS APPROXIMATELY 6.31 MILES OR 10.16 KILOMETERS
1:400,000

Map Legend

System Designations
- NHS Interstate
- NHS Non-Interstate
- Primary
- Secondary
- Off System

Route Numbers
- Interstate
- U.S.
- Montana
- Route

Boundaries
- National Forest
- Wilderness Area
- Reservation
- National Park
- Wildlife Refuge
- National Monument Area
- County

Cities and Towns
- Urban Area
- State Capital
- Incorporated City
- City / Town

Other Symbols
- Port of Entry
- Interchange

Daniels
Scobey
Whitetail
Flaxville
Sheridan
Outlook
Raymond
Redstone
Plentywood
Westby
Coalridge
Reserve
Medicine Lake
Homestead
Froid
Culbertson
PECK
RESERVATION
Middle Fork Poplar River
Fork Poplar River
Poplar River
Eagle Creek
Big Muddy Creek
Big Muddy Creek
Salt Lake
Flat Lake
Tadpole Lake
Goose Lake
Clear Lake
Brush Lake
Parry Lake
Medicine Lake
Homestead Lake
Manning Lake
C000032 P-32
C000511
C000022 P-22
C000374
C000034
C000030 P-30
N-34
N-22
C000248
C000251
C000250
C000517
C000516
C000258
C000573
C000350
C000405
C000022 N-22
C000001 N-1

SILVER BOW COUNTY

PREPARED BY THE
STATE OF MONTANA
DEPARTMENT OF TRANSPORTATION
ROAD INVENTORY AND MAPPING SECTION

Created September 2016 in ArcGIS 10.4 using ArcMap. Esri, Inc.
NAD 1983 StatePlane Montana FIPS 2500
Lambert Conformal Conic

Scale in Miles
2.5 0 2.5 5 7.5 10 12.5
Scale in Kilometers
2.5 0 2.5 5 7.5 10 12.5

ONE INCH EQUALS APPROXIMATELY 4.73 MILES OR 7.62 KILOMETERS

1:300,000

Map Legend

System Designations
- NHS Interstate
- NHS Non-Interstate
- Primary
- Secondary
- Off System

Boundaries
- National Forest
- Wilderness Area
- Reservation
- National Park
- Wildlife Refuge
- National Monument Area
- County

Route Numbers
- Interstate
- U.S.
- Montana
- Route

Cities and Towns
- Urban Area
- State Capital
- Incorporated City
- City / Town

Other Symbols
- Port of Entry
- Interchange

STILLWATER COUNTY

PREPARED BY THE
STATE OF MONTANA
DEPARTMENT OF TRANSPORTATION
ROAD INVENTORY AND MAPPING SECTION

Created September 2016 in ArcGIS 10.4 using ArcMap. Esri, Inc.
NAD 1983 StatePlane Montana FIPS 2500
Lambert Conformal Conic

Scale in Miles
5 0 5 10 15
Scale in Kilometers
5 0 5 10 15

ONE INCH EQUALS APPROXIMATELY 6.31 MILES OR 10.16 KILOMETERS

1:400,000

Map Legend

System Designations
- NHS Interstate
- NHS Non-Interstate
- Primary
- Secondary
- Off System

Boundaries
- National Forest
- Wilderness Area
- Reservation
- National Park
- Wildlife Refuge
- National Monument Area
- County

Route Numbers
- Interstate
- U.S.
- Montana
- Route

Cities and Towns
- Urban Area
- State Capital
- Incorporated City
- City / Town

Other Symbols
- Port of Entry
- Interchange

SWEET GRASS COUNTY

PREPARED BY THE
STATE OF MONTANA
DEPARTMENT OF TRANSPORTATION
ROAD INVENTORY AND MAPPING SECTION

Created September 2016 in ArcGIS 10.4 using ArcMap. Esri, Inc.
NAD 1983 StatePlane Montana FIPS 2500
Lambert Conformal Conic

Scale in Miles
5 0 5 10 15
Scale in Kilometers
5 0 5 10 15

ONE INCH EQUALS APPROXIMATELY 6.31 MILES OR 10.16 KILOMETERS

1:400,000

Map Legend

System Designations
- NHS Interstate
- NHS Non-Interstate
- Primary
- Secondary
- Off System

Boundaries
- National Forest
- Wilderness Area
- Reservation
- National Park
- Wildlife Refuge
- National Monument Area
- County

Route Numbers
- Interstate
- U.S.
- Montana
- Route

Cities and Towns
- Urban Area
- State Capital
- Incorporated City
- City / Town

Other Symbols
- Port of Entry
- Interchange

TETON COUNTY

PREPARED BY THE
STATE OF MONTANA
DEPARTMENT OF TRANSPORTATION
ROAD INVENTORY AND MAPPING SECTION

Created September 2016 in ArcGIS 10.4 using ArcMap. Esri, Inc.
NAD 1983 StatePlane Montana FIPS 2500
Lambert Conformal Conic

MDT

Scale in Miles
5 0 5 10 15
5 0 5 10 15
Scale in Kilometers

ONE INCH EQUALS APPROXIMATELY 6.31 MILES OR 10.16 KILOMETERS

1:400,000

Map Legend

System Designations
- NHS Interstate
- NHS Non-Interstate
- Primary
- Secondary
- Off System

Route Numbers
- Interstate
- U.S.
- Montana
- Route

Boundaries
- National Forest
- Wilderness Area
- Reservation
- National Park
- Wildlife Refuge
- National Monument Area
- County

Cities and Towns
- Urban Area
- State Capital
- Incorporated City
- City / Town

Other Symbols
- Port of Entry
- Interchange

Pendroy
Choteau
Dutton
Power
Fairfield
Augusta
Simms
Conrad
Brady
Dupuyer
Vaughn
Great Falls
Teton
Clark
CLARK
AND
NATIONAL
Great Bear Wilderness
Birch Creek Reservoir
Bynum Reservoir
Pishkun Reservoir
Gibson Reservoir
Willow Creek Reservoir
Nilan Reservoir
Bean Lake
Deep Creek
Priest Butte Lake
Freezeout Lake
Benton Lake
Muddy Creek
Teton River
Sun River
Dupuyer Creek
Spotted Bear River
North Fork Sun River
Little Muddy Creek
P-3
P-9
P-21
I-15
N-3
N-24
N-123
C000219
C000220
C000221
C000379
C000534
C000218
C000225
C000365
C000021
C000431
C000408
C081022
C000565
C000024
C000435
C000009
C000003
C005205
C000227
N-102
N-105
Open Cr
REST
ob
shall
Danaher
ornes
ewis
and
T
Creek
Muddy
Little Muddy
Mis
Teton
River
Sun
River
Creek
Benton
Lake
Great
Falls
Vaughn
Simms
Augusta
Conrad
Brady
Dupuyer
Pendroy
Choteau
Dutton
Power
Fairfield
Teton
Clark

TOOLE COUNTY

PREPARED BY THE
STATE OF MONTANA
DEPARTMENT OF TRANSPORTATION
ROAD INVENTORY AND MAPPING SECTION

Created September 2016 in ArcGIS 10.4 using ArcMap. Esri, Inc.
NAD 1983 StatePlane Montana FIPS 2500
Lambert Conformal Conic

Scale in Miles
5 0 5 10 15
5 0 5 10 15
Scale in Kilometers

ONE INCH EQUALS APPROXIMATELY 6.31 MILES OR 10.16 KILOMETERS

1:400,000

Map Legend

System Designations
- NHS Interstate
- NHS Non-Interstate
- Primary
- Secondary
- Off System

Route Numbers
- Interstate
- U.S.
- Montana
- Route

Boundaries
- National Forest
- Wilderness Area
- Reservation
- National Park
- Wildlife Refuge
- National Monument Area
- County

Cities and Towns
- Urban Area
- State Capital
- Incorporated City
- City / Town

Other Symbols
- Port of Entry
- Interchange

Hysham

Custer

Treasure

C000311

C000384

C000048

P-48

Porcupine Creek

Yellowstone River

Bighorn River

Little Bighorn River

Map Legend

System Designations

- NHS Interstate
- NHS Non-Interstate
- Primary
- Secondary
- Off System

Boundaries

- National Forest
- Wilderness Area
- Reservation
- National Park
- Wildlife Refuge
- National Monument Area
- County

Route Numbers

- Interstate
- U.S.
- Montana
- Route

Cities and Towns

- Urban Area
- State Capital
- Incorporated City
- City / Town

Other Symbols

- Port of Entry
- Interchange

TREASURE COUNTY

PREPARED BY THE
STATE OF MONTANA
DEPARTMENT OF TRANSPORTATION
ROAD INVENTORY AND MAPPING SECTION

Created September 2016 in ArcGIS 10.4 using ArcMap. Esri, Inc.
NAD 1983 StatePlane Montana FIPS 2500
Lambert Conformal Conic

Miles
2.5 0 2.5 5 7.5 10
2.5 0 2.5 5 7.5 10
Scale in Kilometers

ONE INCH EQUALS APPROXIMATELY 4.73 MILES OR 7.62 KILOMETERS

1:300,000

VALLEY COUNTY

PREPARED BY THE
STATE OF MONTANA
DEPARTMENT OF TRANSPORTATION
ROAD INVENTORY AND MAPPING SECTION

Created September 2016 in ArcGIS 10.4 using ArcMap. Esri, Inc.
NAD 1983 StatePlane Montana FIPS 2500
Lambert Conformal Conic

Scale in Miles
5 0 5 10 15 20
5 0 5 10 15 20
Scale in Kilometers

ONE INCH EQUALS APPROXIMATELY 7.89 MILES OR 12.70 KILOMETERS

1:500,000

Map Legend

System Designations
- NHS Interstate
- NHS Non-Interstate
- Primary
- Secondary
- Off System

Route Numbers
- Interstate
- U.S.
- Montana
- Route

Boundaries
- National Forest
- Wilderness Area
- Reservation
- National Park
- Wildlife Refuge
- National Monument Area
- County

Cities and Towns
- Urban Area
- State Capital
- Incorporated City
- City / Town

Other Symbols
- Port of Entry
- Interchange

Wheatland

Judith Gap

Harlowton

Shawmut

FOREST

Musselshell River

Lebo Lake

Deadmans Basin Reservoir

Crystal Lake

Lake Adam

Glasston Lake

Grass Creek

C000063 N-63

C000297

C000045 P-45

38 30 20 10 0 100 44 80 29 90 40 110 0 10 120 30 20 20 22

Map Legend

System Designations
- NHS Interstate
- NHS Non-Interstate
- Primary
- Secondary
- Off System

Route Numbers
- Interstate
- U.S.
- Montana
- Route

Boundaries
- National Forest
- Wilderness Area
- Reservation
- National Park
- Wildlife Refuge
- National Monument Area
- County

Cities and Towns
- Urban Area
- State Capital
- Incorporated City
- City / Town

Other Symbols
- Port of Entry
- Interchange

WHEATLAND COUNTY

PREPARED BY THE
STATE OF MONTANA
DEPARTMENT OF TRANSPORTATION
ROAD INVENTORY AND MAPPING SECTION

Created September 2016 in ArcGIS 10.4 using ArcMap. Esri, Inc.
NAD 1983 StatePlane Montana FIPS 2500
Lambert Conformal Conic

Miles: 2.5 0 2.5 5 7.5 10
Scale in Kilometers: 2.5 0 2.5 5 7.5 10

ONE INCH EQUALS APPROXIMATELY 4.73 MILES OR 7.62 KILOMETERS

1:300,000

Bloomfield
Dawson
Glendive
Wibaux
Carlyle
Mildred
Fal
Ple
Creek
Cabin
Beaver
Smith Creek
C000020
N-20
C000254
C000057
N-57
C000094
I-94
C000098
N-98
C000335
C000097
P-97
C000027
P-27
C000261
C000413
C000504
C000336
C000002
P-2

Map Legend

System Designations
- NHS Interstate
- NHS Non-Interstate
- Primary
- Secondary
- Off System

Route Numbers
- Interstate
- U.S.
- Montana
- Route

Boundaries
- National Forest
- Wilderness Area
- Reservation
- National Park
- Wildlife Refuge
- National Monument Area
- County

Cities and Towns
- Urban Area
- State Capital
- Incorporated City
- City / Town

Other Symbols
- Port of Entry
- Interchange

WIBAUX COUNTY

PREPARED BY THE
STATE OF MONTANA
DEPARTMENT OF TRANSPORTATION
ROAD INVENTORY AND MAPPING SECTION

Created September 2016 in ArcGIS 10.4 using ArcMap. Esri, Inc.
NAD 1983 StatePlane Montana FIPS 2500
Lambert Conformal Conic

Miles
2.5 0 2.5 5 7.5 10
2.5 0 2.5 5 7.5 10
Scale in Kilometers

ONE INCH EQUALS APPROXIMATELY 4.73 MILES OR 7.62 KILOMETERS

1:300,000

YELLOWSTONE COUNTY

PREPARED BY THE
STATE OF MONTANA
DEPARTMENT OF TRANSPORTATION
ROAD INVENTORY AND MAPPING SECTION

Created September 2016 in ArcGIS 10.4 using ArcMap. Esri, Inc.
NAD 1983 StatePlane Montana FIPS 2500
Lambert Conformal Conic

Scale in Miles
5 0 5 10 15 20
5 0 5 10 15 20
Scale in Kilometers

ONE INCH EQUALS APPROXIMATELY 7.89 MILES OR 12.70 KILOMETERS

1:500,000

Map Legend

System Designations
- NHS Interstate
- NHS Non-Interstate
- Primary
- Secondary
- Off System

Route Numbers
- Interstate
- U.S.
- Montana
- Route

Boundaries
- National Forest
- Wilderness Area
- Reservation
- National Park
- Wildlife Refuge
- National Monument Area
- County

Cities and Towns
- Urban Area
- State Capital
- Incorporated City
- City / Town

Other Symbols
- Port of Entry
- Interchange

Golden Valley
Musselshell
Yellowstone
Treasure
Stillwater
Carbon
CROW
BIGHORN
Roundup
Lavina
Ryegate
Broadview
Billings
Laurel
Huntley
Pompeys Pillar
Custer
Hysham
Hardin
Molt
Rapelje
Joliet
Fromberg
Pryor
Lake Mason
Deadmans Basin Reservoir
Big Lake
Musselshell River
Yellowstone River
Little Bighorn River
LITTLE BIGHORN BATTLEFIELD
N-14
P-14
N-53
N-16
N-113
N-111
N-116
N-4
P-28
P-48
I-94
I-90
C000297
C000238
C000300
C000014
C000053
C000381
C000016
C000310
C000311
C000384
C000568
C000094
C000522
C000302
C000401
C000532
C000416
C000418
C000306
C000028
C000048
C000090
C000037