













## SYSTEM DESIGNATIONS

-  NHS Interstate      NHS Non-Interstate  
 Primary      Secondary  
 Urban      State Maintained  
 Off System      Alley

ROUTE SURFACE TYPE

-  Paved
  Unpaved

## ROUTE SIGNING

- ROUTE SIGNING**
- |   |                    |   |              |
|---|--------------------|---|--------------|
|  | Interstate Highway |  | U.S. Highway |
|  | Montana Route      |  | Route        |

## BOUNDARIES

- County Line
- City Boundary
- National Park Service
- Reservation
- National Forest Service
- State Park
- US Fish Wildlife Service

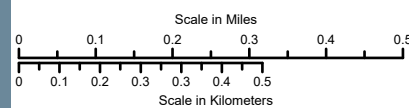
## OTHER SYMBOLS

- |   |                                |   |                  |
|---|--------------------------------|---|------------------|
|  | Stream                         |  | Canal or Ditch   |
|  | Water                          |  | Reference Marker |
|  | Railroad                       |  | Public Airport   |
|  | Bridge                         |  | Parking Area     |
|  | Rest Area: Year-Round/Seasonal |   |                  |

## City Location



PREPARED BY THE  
STATE OF MONTANA  
DEPARTMENT OF TRANSPORTATION  
GEOSPATIAL INFORMATION SECTION



NAD 1983 State Plane Montana FIPS 2500  
Lambert Conformal Conic

