

# 2014 Montana

## Airport Directory 53rd Edition!



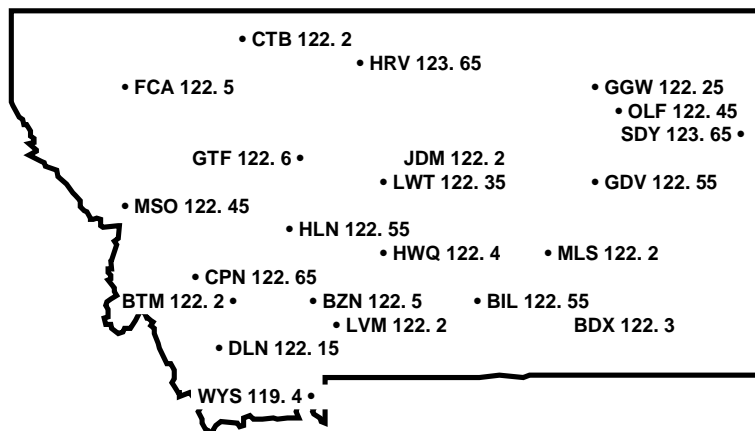
MDT Aeronautics Division



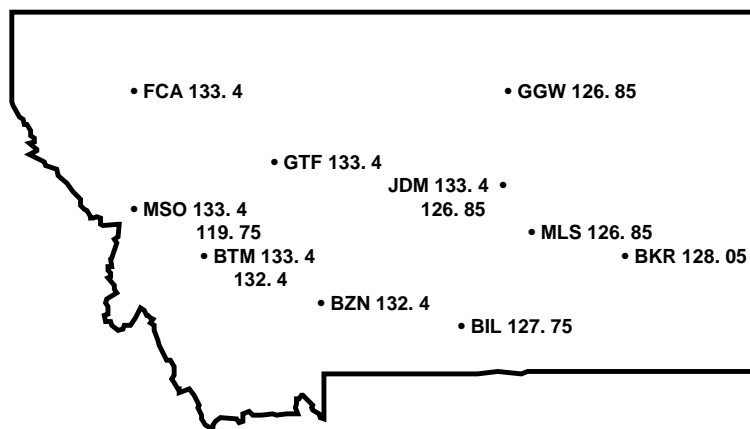
[www.mdt.mt.gov/aviation](http://www.mdt.mt.gov/aviation)

# FSS Frequencies

www.afss.com  
1-800-wx-brief or 1-800-992-7433



## SLC Center Frequencies LOW ALTITUDE



### Front Cover Photo

Courtesy of John Shaw "The Hornet's Nest" painted in 1994  
Depicting Doolittle's Raiders [www.libertystudios.us](http://www.libertystudios.us)  
904-461-8299

## 53 Years of Montana Airport Directories

January 1, 2014

For the last 53 years, our organization has been proud to present to you, the flying public, the annual Montana Airport Directory. As our cover illustrates, Montana and aviation in general have seen many changes.

The following is a brief synopsis of the significance of our cover photo and of particular interest; two of the surviving members, SSG David G Thatcher and LTC Edward J Saylor were both born in Montana with Mr. Thatcher still residing in Missoula. Salute.

The months following the attack on Pearl Harbor were the darkest of the war, as Imperial Japanese forces rapidly extended their reach across the Pacific. Our military was caught off guard, forced to retreat, and lost many men in the fall of the Philippines, leading to the infamous Bataan Death March.

By spring, 1942, America needed a severe morale boost. The raid on Tokyo on April 18, 1942, certainly provided that – cheering the American military and public. Yet, the Doolittle Raid meant so much more, proving to the Japanese high command that their home islands were not invulnerable to American attacks and causing them to shift vital resources to their defense.

The Doolittle Tokyo Raiders were a group of eighty men from all walks of life who flew into history on April 18, 1942. They were all volunteers participating in a very dangerous mission. Sixteen B-25 bombers took off from the deck of the USS Hornet, led by (then Col.) Jimmy Doolittle. They were to fly over Japan, drop their bombs and fly on to land in a part of China that was still free. Of course, things do not always go as planned.

From everyone at the Montana Department of Transportation Aeronautics Division we wish you the best of what Montana has to offer, safe flying and clear skies!



Debbie Alke  
Administrator

**State of Montana  
Airport Directory**

Steve Bullock, Governor  
Mike Tooley, Montana Department of Transportation Director  
Published by the office of:  
Montana Department of Transportation  
Aeronautics Division  
www.mdt.mt.gov/aviation  
P.O. Box 200507  
Helena, MT 59620-0507  
Telephone: (406) 444-2506  
TTY: (406) 444-7696

**Aeronautics Division**

**Administration**

Debbie Alke ..... Administrator  
Patty Kautz ..... Financial Contact

**Airports/Airways Bureau**

Tim Conway ..... Bureau Chief  
Wade Cebulski..... Aviation Support Officer  
Mike Rogan..... Aviation Support Officer  
Ken Wilhelm..... Aircraft Mechanic  
Jeff Kadlek ..... Yellowstone Airport Manager  
Jeff Heaney..... Yellowstone Operations Chief

**Safety & Education Program**

Dave Hoerner ..... Bureau Chief  
Stefani DeMars ..... Administrative Assistant

**Board of Aeronautics**

Tricia McKenna, Chair..... Bozeman  
Chris Edwards, Vice-Chair ..... Billings  
Roger Lincoln, Secretary..... Gilford  
Fred Lark ..... Lewistown  
Bill Hunt, Jr ..... Shelby  
Fred Leistiko ..... Kalispell  
Robert Buckles..... Bozeman  
Walt McNutt..... Sidney  
Charles Manning..... Lakeside

This airport directory has been compiled from information submitted by airport owners, flight operators, interested pilots, and inspections by the FAA and the Aeronautics Division. Every effort has been made to provide a complete and accurate directory. Because airport conditions are constantly changing, the Montana Aeronautics Division assumes no responsibility for any action taken by a pilot on the basis of information contained herein.

Pilots are reminded it is their responsibility to check FAA Notices to Airmen for current information, the Airport Facility Directory, as well as making a visual inspection of the airport before using.

Fifty Third edition revised to December 2013.

## Table of Contents

A-1 .....	Introduction
A-2 .....	Personnel
A-3 .....	Table of Contents
A-4 .....	FSS Numbers and Flight Plan Format
A-5 .....	NTSB Notification Rules
A-7 .....	Density Altitude and Fuel Chart
A-8.....	Zulu Time, Light Gun, Morse and Phonetic Alphabet
A-9 .....	Standard Traffic Pattern and Pirep Format
A-10.....	MT Navigational Aids
A-11.....	Commercial Broadcast Stations
A-12.....	Airport Weather Reporting Numbers and Frequencies
A-13.....	US Customs Services Available
A-15.....	Mountain Flying Tips
A-17.....	Survival Tips
A-19.....	Fixed Base Operators
A-23.....	Forest Service Permit Strips & Seaplane Info
A-25.....	Seaports
A-27.....	VOR Receiver Check Points
A-28.....	Parachute Jumping Areas
A-29.....	Aeronautical Chart Symbols
A-30.....	Alpha-Numeric Airport Identifier List
A-31.....	Airports Listed Alphabetically By City
Front Cover.....	FSS & SLC Frequencies
Back Cover.....	VFR Altitudes & Transponder Codes

## FAA Flight Service Station

FSS Toll Free Number.....1-800-WX-BRIEF(1-800-992-7433)

When you call from anywhere in the state, you will be connected to the Prescott, AZ. F.S.S.

### Format for Filing a Flight Plan

1. Type of flight plan (IFR or VFR)
2. Aircraft identification
3. Aircraft type and equipment
4. True Airspeed
5. Point of departure
6. Departure Time (Z)
7. Initial cruising altitude
8. Route of flight
9. Destination
10. Estimated time en route
11. Remarks
12. Fuel on board
13. Alternate airports
14. Pilot's name, address, telephone #, home base
15. Number persons aboard
16. Color of aircraft
17. Destination and contact

## **Rules Pertaining to Aircraft Accidents, Incidents, Overdue Aircraft and Safety Investigations**

(National Transportation Safety Board Procedural Regulations, 49 CFR 830 (in part))

### **1. Immediate Notification**

The operator of an aircraft shall immediately, and by the most expeditious means available, notify the nearest offices of the National Transportation Safety Board, Bureau of Aviation Safety Field Office when:

- A. An aircraft accident or any of the following listed incidents occur:
  - 1. Flight control system malfunction or failure
  - 2. Inability of any required flight crew member to perform his normal flight duties as a result of injury or illness
  - 3. Turbine engine rotor failures excluding compressor blades and turbine buckets
  - 4. In-Flight fire
  - 5. Aircraft collide in flight
- B. An aircraft is overdue and believed to have been involved in an accident.

### **2. Manner of Notification**

The most expeditious method of notification to the National Transportation Safety Board (NTSB) by the operator will be determined by the circumstances existing at the time. The NTSB has advised that any of the following would be considered examples of the type of notification that would be acceptable:

- A. Direct telephone notification
- B. Telepathic notification
- C. Notification to the FAA, who would in turn notify the NTSB by direct communication

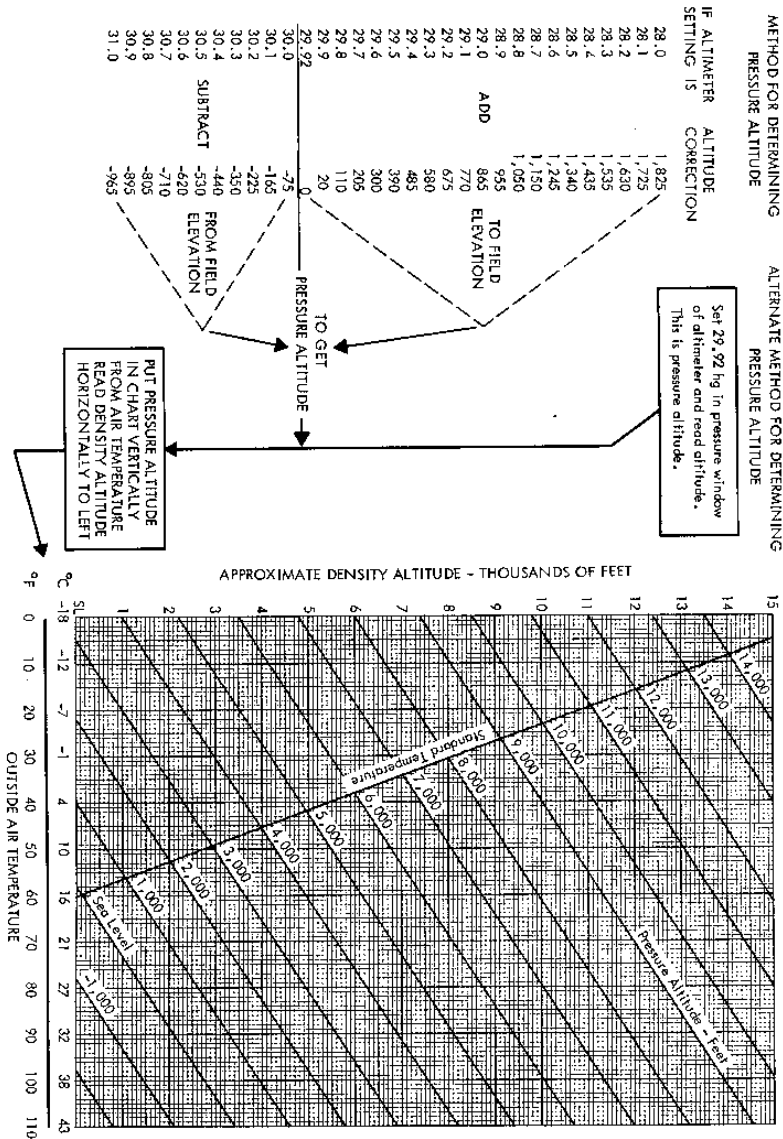
### 3. Reports

The operator shall file a report on NTSB form 6120.1 or 6120.2 available for the NTSB field offices, or the NTSB, Washington D.C., 20594. The report shall be filed:

- A. Within ten (10) days after an occurrence for which notification is required as per section 1. A & B (above)
- B. When, after seven (7) days, an overdue aircraft is still missing
- C. Upon request of an authorized representative of the NTSB
  - 1. Each crew member, if physically able at the time the report is submitted, shall attach thereto a statement setting forth the facts, conditions and circumstances relating to the accident or occurrence as they appear to him to the best of his knowledge and belief. If the crew member is incapacitated, he or she shall submit the statement as soon as he or she is physically able.

#### Applicable Phone Numbers

FSS.....1-800-WX-BRIEF(1-800-992-7433)  
Helena FAA Airports District Office.....(406) 449-5271  
Helena FAA Flight Standards District Office.....(406) 449-5270  
NTSB (Federal Way Washington Field Office).....(253) 874-2880  
(After hours, call FAA ROC).....(425) 227-2000  
  
FAA Northwest Regional Accident Reporting.....(425) 227-1999  
(24 Hours)



## Fuel Types

### Fuel Types and Their Abbreviations

100LL.....100 octane low lead gasoline (blue)  
 Jet A.....Kerosene (freeze point -40°C.)  
 Jet A1.....Kerosene (freeze point -50°C.)  
 Jet A1+.....Kerosene with icing inhibitor (freeze point -50°C.)  
 MOGAS.....Automobile gasoline

### Time Conversion to GMT (Zulu)

Add the respective number of hours as shown below to the current time to obtain GMT (Zulu) time

EDT.....4	MDT(Summer).....6
EST.....5	MST(Winter).....7
CDT.....5	PDT.....7
CST.....6	PST.....8

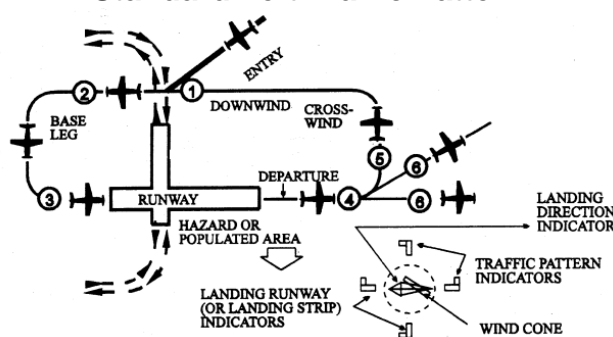
### Light Gun Signal Procedures For ATC

Color and type of Signal	On the Ground	In Flight
Steady Green	Cleared for take-off	Cleared for landing
Flashing Green	Cleared for taxi	Return for landing (to be followed by steady green at proper time)
Steady Red	Stop	Give way to other aircraft and continue circling
Flashing Red	Taxi clear of landing area (runway in use)	Airport unsafe – do not land
Flashing White	Return to starting point on airport	(No meaning)
Alternating Red and Green	Use extreme caution	Use extreme caution

### Morse Code and Phonetic Alphabet

Alfa	• —	Mike	— —	Yankee	— • — —
Bravo	— • • •	November	— •	Zulu	— — • •
Charlie	— • — •	Oscar	— — —	1	• — — — —
Delta	— • •	Papa	• — — •	2	• • — — —
Echo	•	Quebec	— — •	3	• • • — — —
Foxtrot	• • — •	Romeo	• — •	4	• • • • —
Golf	— — •	Sierra	• • •	5	• • • • •
Hotel	• • • •	Tango	—	6	— • • • •
India	• •	Uniform	• • —	7	— — • • •
Juliet	• — — —	Victor	• • • —	8	— — — • •
Kilo	— • —	Whiskey	• — —	9	— — — — —
Lima	• — • •	X-Ray	— • • —	0	— — — — —

## Standard Left Traffic Pattern



### For Landings

- Enter pattern in level flight, abeam the midpoint of the runway, at pattern altitude.
- Maintain pattern altitude until abeam approach end of the landing runway, on downwind leg.
- Complete turn to final at least  $\frac{1}{4}$  mile from runway.

### For Take-Offs

- Continue straight ahead until beyond departure end of runway.
- If remaining in the traffic pattern, commence turn to crosswind leg beyond the departure end of the runway, within 300' below the traffic pattern.
- If departing the traffic pattern, continue straight out or exit with a  $45^\circ$  left turn beyond the departure end of the runway after reaching pattern altitude.

## Format for Issuing a Pilot Report

- |                  |                |
|------------------|----------------|
| 1. Local time    | 6. Temperature |
| 2. Altitude      | 7. Wind        |
| 3. Type Aircraft | 8. Turbulence  |
| 4. Sky Condition | 9. Icing       |
| 5. Visibility    | 10. Remarks    |

### Montana Navigational Aids

<u>City</u>	<u>VOR &amp; Freq.</u>		<u>NDB &amp; Freq.</u>	
Baker			BKU	344
Billings	BIL	114.5	BI	251
Bozeman	BZN	112.4		
Butte	CPN	111.6		
Chester			LTY	323
Choteau			CII	269
Circle			CRR	245
Conrad			CRD	293
Cut Bank	CTB	114.4		
Dillon	DLN	113.0		
Dubois (Idaho)	DBS	116.9		
Ennis			EKS	286
Eureka			EUR	392
Forsyth			FOR	236
Glasgow	GGW	113.9	MKR	339
Glendive			GDV	410
Great Falls	GTF	115.1	ITU	371
Harlowton			HWQ	242
Havre	HVR	111.8		
Helena	HLN	117.7	CVP	335
			HAU	386
Jordan			JDN	263
Kalispell	FCA	113.2	SAK	515
Lame Deer			LDF	348
Lethbridge (Canada)	YQL	115.7	QL	248
Lewistown	LWT	112		
Libby			LYI	414
Livingston	LVM	116.1		
Malta			MLK	272
Miles City	MLS	112.1	HTN	320
Missoula	MSO	112.8	INE	521
Mullan (Idaho)	MLP	117.8		
Plentywood			PWD	251
Roundup			RPX	362
Salmon (Idaho)	LKT	113.5		
Scobey			SCO	283
Shelby			SBX	347
Sheridan (Wyoming)	SHR	115.3		
Sidney			SDY	359
Spokane (Washington)	GEG	115.5	SFF	365
West Yellowstone (June - September only)			ESY	338
Whitehall	HIA	113.7		
Williston (N. Dakota)	ISN	116.3		
Wolf Point			OLF	404

## Commercial Radio Station Frequencies

Location (City)	Call Sign	Freq. (khz)	Hours of Operation	Power (kw)	
				Day	Night
Anaconda	KANA	580	24 hours		1.00
Baker	KFLN	960	0600 - 2200 Mon-Sat		5.00
		0700 - 2100 sun		5.00	
Belgrade	KGVV	640	24 hours		10.00
Billings	KGHL	790	24 hours		5.00
	KBUL	970	24 hours	5.00	
	KBLG	910	24 hours	1.00	0.63
	KURL	730	24 hours	5.00	
	KMZK	1240	24 hours	1.00	
Bozeman	KMMS	1450	24 hours		1.00
	KOBB	1230	24 hours	1.00	
	KBOZ	1090	24 hours	5.00	
Butte	KBOW	550	24 hours		5.00
	KXTL	1370	24 hours	5.00	
Deer Lodge	KDRG	1400	24 hours		1.00
Dillon	KDBM	1490	24 hours		1.00
East Helena	KKGR	680	0600-2400		5.00
Glasgow	KLTZ	1240	24 hours		1.00
Glendive	KGLE	590	0500 - 2400		1.00
	KXGN	1400	0600 - 2400	1.00	
Great Falls	KEIN	1310	24 hours	5.00	1.00
	KMON	560	24 hours	5.00	
	KQDI	1450	24 hours	1.00	
	KXGF	1400	24 hours	1.00	
Hamilton	KLYQ	1240	24 hours		1.00
Hardin	KHDN	1230	24 hours		1.00
Havre	KOJM	610	0500 - 2400		1.00
Helena	KBLL	1240	24 hours		1.00
	KGR	680	24 Hours	1.00	
	KCAP	1340	24 hours		1.00
	KMTX	950	24 hours	5.00	
Kalispell	KGEZ	600	24 hours		5.00
	KOFI	1180	24 hours	50.00	
Laurel	KBSR	1490	24 hours		1.0
Lewistown	KXLO	1230	24 Hours		1.00
Libby	KLCB	1230	0600 - 2200		1.00
Livingston	KPRK	1340	24 hours		1.00
Miles City	KATL	770	24 hours	10.00	1.00
		(Directional antenna at night)			
	KMTA	1050	24 hours	10.00	
Missoula	KGVO	1290	24 hours		5.00
	KYLT	1340	24 hours	1.00	
	KGRZ	1450	24 hours	1.00	
	KLCY	930	24 hours	5.00	
Plentywood	KATQ	1070	0600 - 1800		5.00
Polson	KERR	750	24 hours	50.00	1.00
Shelby	KSEN	1150	0530 - 2400		10.00
W. Yllwstn	KWYS	920	0600 - Sunset		1.00
	Whitefish	KJJR	880		
Wolf Point	KVCK	1450	24 hours		1.00
Williston ND	KEYZ	660	24 hours		5.00

## Airport Weather Reporting Facilities

(The area code for all phone numbers is 406 unless otherwise specified.)

Airport	Frequency	Phone Number	Notes
Anaconda	122.8	563-8275	3 clicks
Baker	135.475	778-3312	
Billings	ATIS	248-2773	
Bozeman	135.425	388-4882	
Butte	137.175	494-1870	
Chinook	118.35	357-3453	3 clicks
Colstrip	122.7	748-3849	3 clicks
Conrad	122.8	617-262-3825	3 clicks
Cut Bank	119.025	873-2939	
Dillon	135.225	683-5470	
Ekalaka	122.9	617-262-3825	3 clicks
Ennis	119.85	617-262-3825	3 clicks
Eureka	118.375	889-3366	3 clicks
Forsyth	122.8	346-2571	3 clicks
Fort Benton	122.8	622-5976	3 clicks
Glasgow	135.175	228-8294	
Glendive	135.075	687-3346	
Great Falls	ATIS	452-9844	
Hamilton	119.825	375-9149	3 clicks
Harlowton	122.9	617-262-3825	3 clicks
Havre	135.225	265-6638	
Helena	ATIS	443-4317	
Kalispell	135.275	756-8879	
Laurel	123.05	617-262-3825	3 clicks
Lewistown	118.375	538-2653	
Libby	118.575	293-4631	
Livingston	135.275	222-2338	
Malta	122.8	617-262-3825	3 clicks
Miles City	135.575	232-1465	
Missoula	ATIS	728-3743	121.9 aftr twr clsd
Plains	118.1	617-262-3825	3 clicks
Plentywood	135.025	765-2149	1 click
Red Lodge	122.725	446-0205	3 clicks
Ronan	122.8	617-262-3825	3 clicks
Roundup	122.8	617-262-3825	3 clicks
Scobey	122.8	617-262-3825	3 clicks
Sidney	119.275	482-7327	
Thompson Falls	118.325	617-262-3825	3 clicks
Three Forks	122.8	617-262-3825	3 clicks
Twin Bridges	122.8	617-262-3825	3 clicks
W. Yellowstone	118.1	646-7727	May be off winter
Wolf Point	118.325	653-3865	

## **Custom Services Available at Listed Airports**

### **Butte, Bert Mooney**

LRA

Un-staffed location, serviced from Helena. Two hours advance notice and permission to land is required, and strictly enforced. Available Monday through Friday 0800-1700, closed Saturday, Sunday and Holidays. Call 406-495-2195 to arrange for CBP services.

### **Bozeman, Bozeman Yellowstone International Airport**

LRA

US Customs User Fee Facility – Ph# 406-388-2144 Hrs of operation Thursday – Monday, 9 AM to 5 PM Appointments available 24/7 on case by case basis with officer availability and addition \$225 user fee. User fees based on aircraft gross weight.

### **Cut Bank, Cut Bank**

AOE

Un-staffed location, serviced from Sweetgrass. Two hours advanced notice is required and strictly enforced. Available “on-call” 7 days a week. Call 406-335-9610 to arrange for CBP services.

### **Del Bonita, Whetstone International Airport**

LRA LB

Unpaved landing strip, serviced from nearby Del Bonita Port of Entry. One hour advance notice and permission to land is required. Available “on call” 7 days a week; but may be unavailable due to local conditions. Call 406-336-2130 to arrange for CBP services and determine conditions. NOTE: runway straddles the international border, taxi to U.S. side and park for CBP clearance.

### **Great Falls, Great Falls International**

AOE

Full service CBP location. One hour advance notice is required. Available 7 days, normal business hours 0800-1600, after hours by firm appointment. Call 406-453-0861 to arrange for CBP services.

### **Helena, Helena Regional**

LRA

Limited service CBP location. Two hours advance notice and permission to land is required. Available Monday through Friday 0900-1700, closed Saturday, Sunday and Holidays. Call 406-449-5506 to arrange for CBP services.

### **Kalispell, Glacier Park International**

LRA

Full service CBP location. One hour advance notice and permission to land is required. Available Monday through Friday 0900-1700, normally closed Saturday, Sunday and holidays, but after hours may be available by firm appointment. Call 406-257-7034 to arrange for CBP services.

### **East Poplar, Scobey Port of Entry**

LRA LB

Unpaved landing strip, serviced from nearby Scobey Port of Entry. One hour advance and permission is required. Available “on-call” 7 days a week; but may be unavailable due to local conditions, Call 406-783-5375 to arrange for CBP services and determine conditions.

### **Sweetgrass, Ross International**

LRA LB

Unpaved landing strip, serviced from nearby Sweetgrass Port of Entry. One hour advance notice and permission to land is required. Available “on call” 7 days a week; but may be unavailable due to local conditions. Call 406-335-9610 to arrange for CBP services and determine conditions.

## IMPORTANT CHANGES:

Customs and Border Protection now requires pilots or their designees to transmit electronically via the Electronic Advance Passenger Information System (eAPIS) no later the following information for private aircraft flights arriving from or departing to a foreign place:

- Traveler manifest information for each individual traveling on board the aircraft;
- Notice of arrival information, and/or;
- Notice of departure information.

The data must be received by CBP no later than 60 minutes prior to departure of the aircraft.

Pilots must file a Flight Plan with FAA for international travel, and may continue to place “ADCUS” (Advise Customs) in their remarks. However, ADCUS no longer meets CBP’s advance notice requirements and may not substitute for filing eAPIS and making arrangements with the intended airport of arrival.

Pilots still must call CBP at the intended airport of arrival to be sure that a CBP Officer will be available at the requested arrival time, to make arrangements for afterhours service, and to obtain permission to land (when applicable). Not all CBP airports of entry are staffed, and officers may respond from another location to meet arrivals; CBP must receive sufficient advance notice to enable officers to respond in time to meet the aircraft.

The CBP form 178 is obsolete and is no longer used, and faxed transmissions are no longer acceptable.

The eAPIS website is available at <https://eapis.cbp.dhs.gov> and will provide private pilots with all the tools necessary to comply with the rule. Private pilots or their designees may enroll in eAPIS immediately and establish an account. Account number and passwords should be received within five business days of the enrollment request. For complete information on how to use eAPIS there is an online tutorial available at <http://apps.cbp.gov/eAPIS-pa/>.

AOE: Refers to a designated airport of entry.

LRA: Refers to a Landing Rights Airport, where you must obtain advance permission from CBP to land.

LB: Refers to a Land Border Airport, which is usually a small airstrip associated with a Port of Entry. The runways at these locations are usually unimproved turf or gravel and may harbor hazardous or unusual conditions. Normally they are not lighted and should be used during daylight hours only. Pilots should be familiar with local conditions before attempting to use these locations; often they are available strictly on a seasonal basis because of snow or mud.

CANPASS: Refers to Canadian automated arrival system and they can be reached by calling CANPASS (1-888-226-7277). The U.S. equivalent, called GATE was discontinued after 9/11.

**NEED HELP?** Call CBP at Great Falls International Airport, 406-453-0861. Also look for the Guide for Private Flyers on CBP web site under the TRAVEL tab:

[http://cbp.gov/xp/cgov/toolbox/publications/travel/pleasure\\_boats/private\\_flyers/](http://cbp.gov/xp/cgov/toolbox/publications/travel/pleasure_boats/private_flyers/)

**REPORT AIR SMUGGLING!** Call CBP’s Air Marine Operations Center to report suspicious aircraft at 1-866-AIRBUST (1-866-247-2878).

# Mountain Flying Tips

## General items

- Make sure that your proficiency level and your aircraft meet the special demands of your planned flight.
- If you are not sure of your capabilities, take some dual instruction from a flight instructor experienced in mountain flying.
- Keep your aircraft as light as possible.
- Be familiar with your planned route of flight and destination airport. Check the field conditions with FSS or experienced local pilots. Familiarize yourself in advance with the field length, elevation, and any special approach/departure procedures.
- Obtain a thorough weather briefing. A forecast of marginal VFR frequently translates to IFR in the mountains.
- Plan your trip for early morning or evening hours. Turbulence and density altitude are usually greatest from 10:00 am to 6:00pm.
- Stay out of the mountains if the forecast winds aloft exceed 30 knots at mountain top levels. The wind velocity can double in vicinity of mountain passes and canyons. Never fly up a blind or narrow canyon.
- Mountain winds follow contours much like a stream. The air on the lee (downwind) side of a mountain may be extremely turbulent. Fly on the upwind side of a canyon whenever possible.
- Cross-check your instruments and attitude indicator frequently. Visual horizons in the mountains may be illusory.
- Maintain your airspeed in downdrafts; don't panic. Be able to turn to lower terrain at all times.
- Approach ridges at a 45-degree angle. If caught in a downdraft, you must be able to turn away toward lower terrain.
- Be courteous to those on the ground who are enjoying a wilderness experience. Maintain sufficient altitude - 2,000 AGL is suggested over wilderness area.
- Plan your trip over valleys as much as possible.
- Carry a good survival kit and familiarize yourself with its use.

## Landings

- Transmit in the blind on 122.9 MHz at non-Unicom airstrips and announce your intentions.
- A good check out and personal knowledge of conditions existing at "non-standard" airports/airstrips is essential to a safe operation. Some mountainous airstrips are, or should be, considered "one way". Although normally we are taught to land uphill, there are a number of airstrips where downhill/downstream landings are safer. A go-around must always be considered. Wet grass reduces braking action and most mountain airstrips are short.
- Control your rate of descent with power. Maintain a stable airspeed (generally the short field approach speed listed in your aircraft operations manual).
- Before beginning your approach, circle your intended destinations to ensure that the field is clear of other aircraft, livestock, wildlife, etc.
- Abort your approach if the air becomes too turbulent on your let down. Avoid low altitude maneuvering. Be alert for animals on the runway.

## Take-Off

- ***Check density altitude!*** (If take-off performance for your aircraft is questionable, wait until evening or early morning when the air is cool.)
- Remember that tall grass or soft field conditions can add considerably to your take-off distance.
- Choose a go, no-go point on the runway. If not airborne at that point, abort the take-off and wait for better conditions.
- Take-off downstream (downhill) whenever possible. Avoid taking off toward rising terrain.

## **Survival**

Immediately after an emergency landing, exit the aircraft if at all possible. Check for injuries. Give only temporary first-aid and carefully remove those with serious injuries.

Stay away from the aircraft, if possible, until engines have cooled and spilled gasoline has evaporated.

After occupants are all out and a safe distance from the aircraft, reevaluate injuries and administer first-aid as necessary. If the weather is adverse, make or find temporary shelter. Evaluate your location dangers: fire, sliding, rockslides, avalanche, terrain, weather.

Stay near the aircraft if at all possible. It contains the basic ingredients for warmth, shelter and signaling materials.

Turn on or make sure that your ELT, Personal Emergency Locator, Spot Tracker or Spider tracks is activated. Call out on your Sat Phone or handheld radio if applicable.

Signal for help. Do not neglect your aircraft radio. It's possible it may still be operational. Turn on squelch and volume and key the mike. If the results are positive, listen on local or ATC frequency. When you hear a transmission, transmit "MAYDAY-MAYDAY". If you should hear a jet, transmit on 121.5. All airlines and military aircraft monitor 121.5. If you do not hear any transmissions go ahead and transmit in the blind on this frequency. Limit your transmissions to about one every 15 minutes. Transmitting places considerably more drain on the battery than receiving. If both your ELT and radio are working, you will hear the ELT signal when listening on 121.5. It may be necessary to turn the ELT off when transmitting or listening on 121.5. (Don't forget to turn the ELT back on!)

If the weather is cold or wet you don't spend too much time trying to signal. Your prime effort must be directed toward conserving the energy you have.

The wings, rudder, etc., all may be used to make a shelter. Keep this shelter as small as possible to lessen the area your body must heat. Insulate shelters with boughs, bark, tarps, maps, etc. Use anything to keep rain from getting inside your shelter. Body heat loss is energy loss.

Your aircraft can fulfill most of your basic needs if you improvise. Think basic needs: shelter (cover), warmth (fabric), tools (metal). Maps, newspaper, engine cover, plastic tarps all make excellent emergency bedding.

Build a fire, if possible. Don't forget that the aircraft gasoline is a valuable resource in starting a fire when only wet wood is available. Caution must be used when using gasoline. Soak or pour gasoline on wood but be sure container is out of reach when igniting the wood.

## Survival Continued

Paper such as charts can also aid in getting a fire started. However, do not burn your charts for firewood. Paper makes an excellent insulation for bedding, clothing and shelter. Note: Pre-plan building a fire. Have an adequate amount of wood gathered to keep the fire going for a length of time prior to lighting.

In cold weather, insulation and upholstery from the aircraft makes excellent material for overshoes, sleeping bags, mittens, hats, and ground insulation. Sew them together with salvaged aircraft wire. Put plastic side out for better wetness protection.

If running water is not readily available, melt snow or ice in improvised pot, or squeegee dewdrops from aircraft surfaces. Place a sheet of plastic flat on the ground so that it may collect dew or condensation. If it is raining, place a plastic sheet in a ground depression to collect water.

Keep a signal fire burning, all the times if possible. Smoke and firelight can be seen from great distances. Both air and ground searchers will be looking for them.

Aircraft should be made **visible from the air**, if possible. Clear brush, cut trees, etc. Be prepared to make signals as aircraft approach your area. Keep the mirror handy if the sun is shining. Practice its use.

Get your emergency signaling devices ready and have signal equipment handy. Every possible effort must be made to attract searchers to your location by signals and to sustain life and energy until assistance arrives.

Colored panels can tell a message. Pile brush in SOS. Stamp large, two-feet-wide letters SOS in the snow. Fill stamped marks with boughs or small brush.

Clear windows make a fair emergency mirror. **Signals make you effectively bigger. Survival will depend greatly upon your state of mind. Psychological discipline is a must. You must sustain life until rescued. Remain calm! Think!**

### Example Survival Kit

Compass	Knife
Tool Kit (small, lightweight)	50' 1/8" nylon rope
First-Aid kit	Garbage sacks
Food (freeze dried, candy bars, etc)	Fish hooks, sinkers and line
Disposable space blankets	Can opener, sierra cup
Lightweight folding saw	waterproof fire starter
Waterproof matches and lighter	Sterno fuel and candle
Signaling devices or flares	pad and pencil
Mirror, small flashlight	Parka and sleeping bag
Gun and ammo	Canteen with water

### Montana Fixed Base Operators

Baker			
	Baker Air Service	B	788-3508
	Roger Meggers	R	788-2976
Big Timber			
	Yellowstone Air Service	B	932-4389
	Justin Ferguson	R	932-4389
Billings			
	Aerotronics	B	259-5006
	Steve Vold	R	245-8862
	Edwards Jet Center	B	252-0508
	Cliff Edwards		
Bozeman			
	Arlin Aircraft Service Inc.	B	388-1351
	Arlin Wass	R	388-1351
	Yellowstone Jet Center	B	388-4152
			800-700-5381
Butte			
	Butte Aviation	R	494-6694
	Eugene Hughs	R	494-6694
Chester	AG Air	B	759-5191
		R	759-5824
	Frontier Aviation	B	759-5431
Chinook			
	Hebbleman Flying Service	B	357-4233
	John Hebbelman, Jr.	R	357-4233
	Obie Flying Service	B	357-2429
	Egar Obie	R	357-2816
Circle			
	Circle Aviation	B	485-2481
	Jeff Skyberg	R	485-2481
Columbus			
	Rickman Aircraft	B	322-5974
	Allen Rickman	R	328-4375
Conrad			
	Minuteman Aviation	B	278-7571
	Mark Mamuzich	B	278-7571
Dillon			
	Dillon Flying Service	B	683-5242
Ennis			
	Choice Aviation	B	839-5260
	Joel Simmons		

Ferndale			
	Poorman Aviation	B	837-1150
	Bob Colby	R	837-1150
Fort Benton			
	Taylor Aviation	B	622-5682
	Andy Taylor	R	622-5682
Gardiner			
	Segebrush Aero	B	848-7539
	Bill Chapman	R	848-7794
Glasgow			
	Prairie Aviation	B	228-4023
	Steve Stanley	C	263-9336
Glendive			
	Dawson Co. Airport	B	687-3372
	Leon Baker		
Great Falls			
	Front Range Aviation	B	727-0663
	Mike Cunningham	R	781-7242
	Holman Aviation	B	453-7613
	Dwight Holman	R	453-7613
Hamilton			
	North Star Aviation	B	363-6471
	Leland Blatter		
	Willow Aviation	B	369-1080
Havre			
	Havre Flying service	B	265-4326
	Brian Moore	R	265-7939
Helena			
	Exec Air	B	442-2190
	John Maxness Dan Norhton	R	442-2190
	Helena Aircraft	B	442-8360
	Jerry Gresens		
	Vetter Aviation	B	443-0066
	Brent Vetter	R	443-0066
Jordan			
	Air Specialties	B	557-2552
	Rod Weeding	R	557-2552
Jordan (Ft. Peck Lake)			
	Hell's Creek Marine	B	557-2345
Kalispell (City Field)			
	Diamond Aire	B	752-5092
	Red Eagle Aviation	B	755-2376
	Rachel Martin		
Kalispell (Glacier Park Int'l)			
	Eagle Aviation	B	755-2612
	Patty Ashby		
	Glacier Jet Center	B	755-5362
	Rock Mountain Aircraft Service	B	752-5810
	Mitch Steinberg		

Lakeside (Somers)			
	Kruger Helicopter	B	857-3893
	James W. Kruger	R	857-3893
Laurel			
	Northern Skies Aviation Inc.	B	628-2219
	Kent W. Potter	R	628-2219
Lewistown			
	Central Air Service	B	535-3767
	Bill Rogers	R	535-3767
	Newton Aviation	B	538-8150
	Don Newton	R	538-8150
Libby			
	Mountain West Flying	B	293-9776
Livingston			
	Yellowstone Air Service	B	222-6504
	Russell Ferguson	R	222-6504
Malta			
	Hitch Aviation	B	654-1143
	Dixon Hitch	R	654-1143
Miles City			
	Miles City Airport	B	234-1296
	Lon Aire	B	232-1354
Missoula			
	Aerotronics	B	728-7830
	Jon Paul DeLucca	R	728-7830
	Minuteman Aviation	B	728-9363
	Jerry Mamuzich	R	728-9363
	Northstar Jet	B	721-8886
Poplar			
	Dallas Aero	B	768-3800
	Dallas O'Connor	FAX	768-3801
Polson			
	Ronan Aviation/Lake Aero	B	883-2482
Scobey			
	Trower Aviation	B	487-2725
	Charles Trower		
Shelby			
	Larson Flying Service	B	434-2462
	Jerry Larson		
Sidney			
	Richland Aviation	B	482-1832
	Phillip Petrik	R	482-1832
	Sidney Air Service, Inc.	B	488-4031
	Barry Holzworth	C	480-2024

Stevensville			
	Bitterroot Aviation	B	777-0409
	Western MT Aviation	B	777-2401
Turner			
	SES Aviation	B	379-2508
	Off Airport		
Three Forks			
	Headwaters Flying Service	B	285-3006
	Cody Folkvord	C	439-4179
Townsend			
	Aircrafters	B	980-0680
	Russ Voorhees		
Twin Bridges			
	Ruby Valley Aviation	B	684-5335
	Mike Floyd		
West Glacier			
	Minuteman Aviation Glacier Heli-Tours	B	387-4141
West Yellowstone (Summer Only)			
	Yellowstone Aviation	B	646-7359
Wolf Point			
	Newmont Weed Busters	B	653-1740
	Kendall Johnson		

## **How to Obtain Permission to Use a U.S. Forest Service Permit Only Airstrip (Restricted Public Use)**

There are a significant number of airstrips owned by the U.S. Forest Service that are restricted public use airports. These airports are usually unimproved, backcountry turf strips. In order to use one of these airstrips, you need to obtain a USFS Special Use Permit Application (form FS 2720-3). These are available at any USFS office. Once the form is completed, it needs to be sent to the appropriate district ranger. The district ranger then approves or denies the request. The decision is not subject to appeal. Examples of restricted airstrips that are owned by the USFS are the Wurtz and Saunderson airstrips located on the North Fork of the Flathead river. For further information, contact the USFS at 406-758-5260.

### **Seaport Regulation Information**

#### **Federal Regulations**

##### **U.S. Army Corps of Engineers**

###### **Seattle District -206-764-3742**

Libby Dam (Lake Koocanusa) OPEN, 24-hr. mooring, 500' from occupied public sites, 500' from dam

###### **Omaha District - 402-995-2082**

Fort Peck OPEN, obtain map of restricted areas from corps. (Ask for latest edition, some new restrictions have been charted).

##### **U.S. Forest Service**

###### **Beaverhead National Forest-406-683-3900**

Closed to Seaplanes.

###### **Bitterroot National Forest-406-363-7100**

No seaplane restrictions.

Lake Como No seaplane restrictions.

Painted Rock Lake No seaplane restrictions.

###### **Custer National Forest-406-657-6200**

No bodies of water within the boundaries of this Forest that could support seaplane operations. Cedar River and Grand River Grasslands cannot support seaplane operations

**Deerlodge National Forest-406-496-3900**

Delmore Lake CLOSED to motor craft greater than 25-hp

Homestake Lake CLOSED to all motorized craft

Lowland Lake Closed to all gasoline motors

All waters in the Anaconda Pintlar Wilderness Areas closed to motorized use.

**Flathead National Forest-406-758-5208**

Lakes in Bob Marshall, Great Bear and Mission Mountains Wildernesses and the Jewel Basin Hiking Area closed to motorized vehicles and equipment, as are segments of the Flathead River System that have been designated Wild and Scenic.

The following bodies of water are OPEN:

Hungry Horse Res. Lindberg Lake Holland Lake

Tally Lake Bitterroot Lake

**Gallatin National Forest-406-587-6701**

No seaplane restrictions.

**Helena National Forest-406-499-5201**

No seaplane restrictions.

**Kootenai National Forest - 406-293-6211**

Lakes and reservoirs within the Kootenai National Forest Boundary are generally open to seaplane landings with the exception of Cabinet Mountain Wilderness.

**Lewis and Clark National Forest-406-791-7700**

Crystal Lake CLOSED to internal combustion engines

Forest Lake CLOSED to internal combustion engines

**Lolo National Forest-406-329-3750**

Most bodies of water in the forest are too small to land seaplanes.

## **State and Local Regulations**

**Aeronautics Division, Department of Transportation**

**Helena-406-444-2506; FAX 406-444-2519**

No state seaplane regulations. Contact Tim Conway for more info.

Many water bodies in the state have restrictions on motorized vessels or require that no-wake operation speeds be maintained at all times. In these areas seaplane operations would not be allowed. Contact the local Montana Fish, Wildlife and Parks office for information regarding specific operational restrictions on Montana lakes.

## Seaplane Landing Areas

(Many areas are private use facilities)  
(Prior notice is recommended)

**Chester** Lake Elwel 19 mi. SW of city. Telephone: 800-869-8422. Transportation: Courtesy Car. Food: Available. Fuel: Auto fuel by fuel truck from Tiber Marina, NE shore of lake. Notes: Additional phone: 406-759-5200. Showers & RV hookups available. Frontier Aviation, Joe Fenger, 406-759-5431.

**Dillon** Beaverhead Marina & Park SPB Location: Clark Canyon Reservoir, 20 Mi. S of city. Telephone: 406-683-5556. Hours Attended: Daily. Mooring Facilities: Docking. Food: Buffalo Lodge 683-5535.

**Ft. Benton** Lohse Air Spray Location: Missouri River. Telephone: 406-622-3323. Fuel: Need can to haul 100LL fuel from airport. Notes: Land on Missouri River E of bridges, dock at city park dock and ramp. Call airport for transportation and fuel. Not updated.

**Jordan** Hell's Creek Marina SPB. Location: Ft. Peck Lake, 25 mi. N of city. Telephone: 406-557-2345. Hours Attended: 7am-9pm. Mooring facilities: Docking; Ramp. Food: Available on site. Lodging: Available on site. Camping: Available on site. Notes: Emergency use only.

**Libby** Koocanusa Lake Resort & Marina Telephone: 406-293-7548. Food: Café. Lodging: Cabins. Camping: Available. Fuel: Auto at dock; 100LL available from Libby Airport. Credit Cards Accepted: Yes. Notes: Sheltered cove on very long lake. Not updated.

**Miles City** Yellowstone River Fuel: Call 123.0 or 406-232-1021 (Falcon Aviation) For delivery. Notes: Rocky, approach with care, very shallow. Be prepared to carry gas in cans. Not recommended if you want to preserve floats. Not updated.

**Polson (8S1)** Lake Aero SPB Location: Flathead River, .5mi. SW of city. Coordinates: NO47°-42.7'; W114°-11.1'. Waypoint: 8S1 112.8. Telephone: 406-883-2482 & 406-883-5299. Hours attended: 8:00am to 6pm. Elevation: 2925'. Pattern altitude: 4000'. Landing lanes: 18-36-500'x 300' Obstructions: Rocks on E. shoreline. Mooring facilities: Dock, Windsock, Beaching; Pullout. Frequencies: Unicom 122.8. Sectional: Great Falls. Transportation: Rental cars and taxi. Food: Qua-Tuk-Nuk; Lake City Bakery; McDonald's; El Rancho; China Gate. Lodging: Super 8, 883-6251; Qua-Tuk-Nuk, 800882-6263; Port Polson, 883-5385 within 1-2 miles. Camping: available on field. Local attractions: Flathead Lake; Glacier National Park; National Bison Range; Big Mountain Ski Resort within 75 mi. Services: Repairs; Flight instruction; Automobile & aircraft rental. Fuel: (delivered on call) Jet A; 100LL. Credit Cards accepted: All types.

## (Cont'd)

**Seeley Lake** (M35) Lindey's Landing West SPB Location: Seeley Lake, 1 mi. NW of city. Coordinates: NO 47°-10.5'; W 113°-28.8'. Telephone: 406-677-9229. Hours attended: Daylight, June-Sept; Unattended, Oct-May. Elevation: 3,993'. Landing Lanes: 12-30; 14,000x1,000. Mooring Facilities: Docking. Frequencies: Unicom 122.9. Sectional: Great Falls.

**Somers** Flathead Lake Telephone: 406-257-7678. Transportation: Rental car. Fuel: 100LL. Owner will bring fuel to marina. Notes: Not updated.

**Whitefish** Stillwater Landing SPB Location: Lower Stillwater Lake, 12 mi. NW of city. Coordinates: NO 48°-52.2'; W 114°-34.5'. Waypoint: FCA 108.4 303 □ 25 mi. Telephone: 406 881-2553. Hours Attended: Seasonal. Elevation: 2,780'. Pattern Altitude: 3,800'. Mooring Facilities: Beaching; Docking. Sectional: Great Falls. Food: Grouse Mountain Lodge 10 mi. 862-3000; Comfort Inn 12 mi. Camping: on site. Local Attractions: Big Mountain Ski Area 12 mi.; Glacier National Park 35 mi.

**Wolf Point** Missouri River Fuel: Available via truck from French Aviation, 406-653-1740. Notes: Located 3 mi. s of airport. Dock is 1/4 mi. W of bridge. Two power lines W of the bridge, swift current, water level fluctuates. Not updated.

## Seaplane Pilots

The Aeronautics Division receives numerous inquiries regarding seaplane operation and availability information, for further Seaplane pilots association representatives call:

Bob Kimball (406) 745-0906

Or

<http://www.stillwaterlanding.com/mspa.htm>

## VOR Receiver Check Points

<b>Airport Freq/Id</b>	<b>Alt.</b>	<b>Deg.</b>	<b>Dist.</b>	<b>Remarks</b>
<b>Billings</b>				
114.5/BIL	5000'	199	10.5	Over refinery at Laurel
<b>Bozeman</b>				
112.4/BZN	Ground	272	0.5	Txwy. at apch. end rwy. 12
112.4/BZN	Ground	137	1.0	Run up at apch. end rwy. 30
<b>Butte</b>				
111.6/CPN	6600'	98	11.5	Over intersection of rwys. 11/29 and 15/33
<b>Dillon</b>				
113.0/DLN	7000'	245	5.0	Over letter "B" on bluff
<b>Great Falls</b>				
115.1/GTF	Ground	30	2.3	Between Taxiways A5 and A6
115.1/GTF	Ground	30	2.9	South of Taxiway A3
<b>Havre</b>				
111.8/HVR	4000'	278	8	Over Dam
<b>Helena</b>				
117.7/HLN	Ground	236	0.7	On txwy. E midway between Txwy. C and rwy. 27
<b>Kalispell</b>				
108.4/FCA	4000'	316	6.4	Over apch. end of rwy. 30
<b>Lewistown</b>				
112.0/LWT	5200'	75	5.4	Over apch. end rwy. 07
<b>Livingston</b>				
116.1/LVM	6500'	234	5.5	Over Northern most radio tower Northeast of city
<b>Miles City</b>				
112.1/MLS	Ground	36	4.2	On txwy. leading to rwy. 30
<b>Missoula</b>				
112.8/MSO	Ground	343	0.6	On edge of ramp in front of administration building

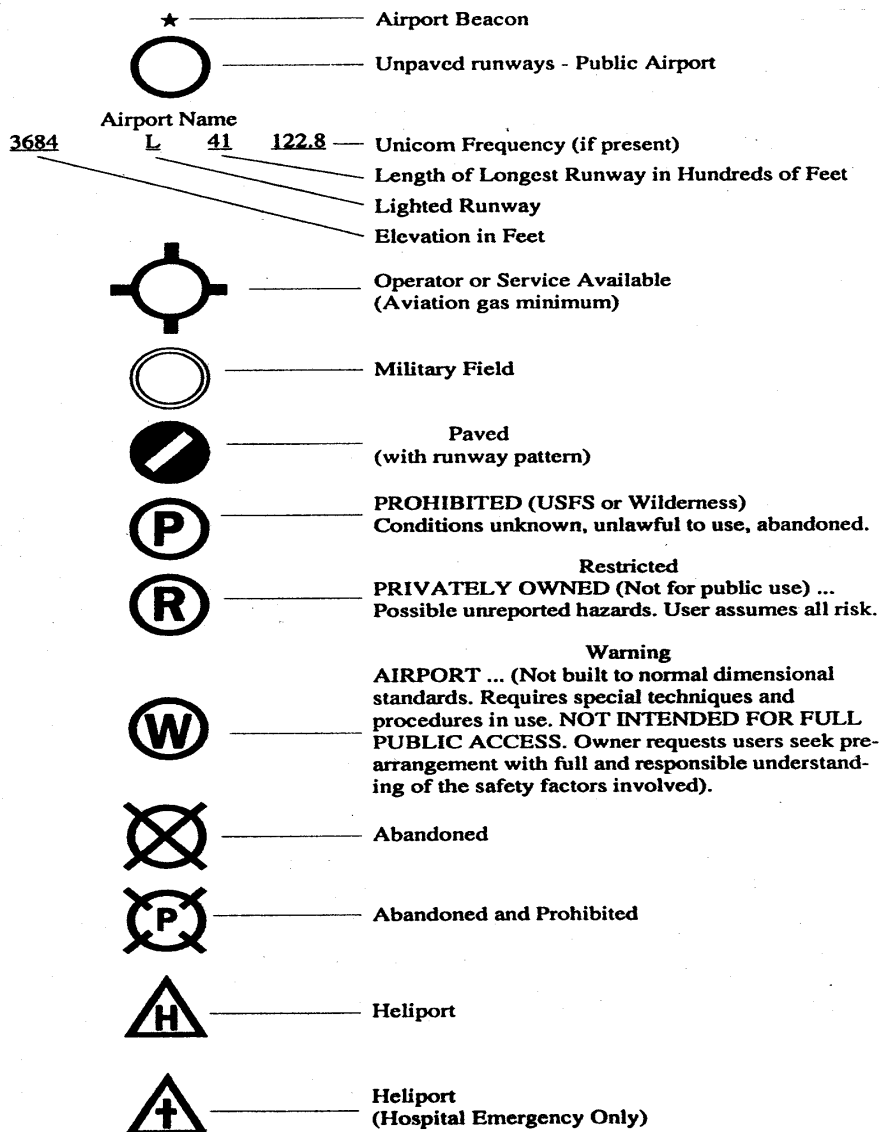
## Parachute Jumping Areas

### *Location*

Distance and radial from nearest VOR	Maximum Altitude	Remarks
<b>Bozeman</b> 1 nm, 038°, BZN	15,000	2 nm radius, SR-SS daily
<b>Butler Creek</b> 19 nm, 296°, MSO	2,000 AGL	0.5 nm radius, occasional use
<b>Dornblazer Field</b> 5.2 nm, 120°, MSO	12,500 AGL	0.5 nm radius, occasional use
<b>Grant Creek</b> 1.5 nm, 053°, MSO	12,500 AGL	0.5 nm radius, occasional use
<b>Helena, Fort Harrison</b> 6 nm, 265°, HLN	12,000	1 nm radius, Wed-Sun, SR-SS
<b>Kalispell</b> 6 nm, 227°, FCA	14,000	1 nm radius, 0900-SS daily
<b>Kalispell, Carson Field Airport</b> 28 nm, 238°, FCA	14,000	2 nm radius, 0800-SS daily
<b>Kalispell, City Airport</b> 6 nm, 230°, FCA	14,000 AGL	2 nm radius, 0800-SS daily
<b>Laurel Municipal Airport</b> 9 nm, 208°, BIL	14,500	2 nm radius, daily SR-SS
<b>Livingston, Mission Field</b> 1 nm, 010°, LVM	14,500	2 nm radius, daily SR-SS
<b>Missoula International Airport</b> 1.4 nm, 315°, MSO	1,500 AGL	0.5 nm radius, May thru Sept daily SR-SS, Oct-Apr occsnal
<b>Nine Mile Ranger Station</b> 17 nm, 289°, MSO	2,000 AGL	0.5 nm radius, occasional use
<b>Raser Ranch</b> 2 nm, 357°, MSO	3,000 AGL	0.5 nm radius, Apr-Oct
<b>Roundup Airport</b> 40 nm, 351°, BIL	14,500	Weekends SR-SS
<b>Six Mile</b> 15 nm, 300°, MSO	2,000 AGL	0.5 nm radius, occasional use
<b>Stevensville Airport</b> 25 nm, 162°, MSO	14,000	1 nm radius, wed & weekends SR-SS
<b>Stoney Creek</b> 17 nm, 296°, MSO	2,000 AGL	0.5 nm radius, occasional use
<b>Three Forks Airport</b> 8 nm, 275°, BZN	14,500	2 nm radius, daily SR-SS
<b>University Campus</b> 5 nm, 108°, MSO	12,500 AGL	0.5 nm radius, occasional use
<b>West Yellowstone, Yellowstone Airport</b> 60 nm, 034°, DuBois	1,500 AGL	June-Sep

## Aeronautical Chart Symbols

The Montana Aeronautics Division uses the following standardized symbols within this directory and the Montana Aeronautical Chart. The National Association of State Aviation Officials (NASAO) have agreed on the following symbols for standardization. Please be aware that these symbols may not be standard for all government agencies or maps and charts you may purchase.



## Alpha-Numeric Airport GPS Ident List

00F	BROADUS	9S2	SCOBEE
02T	WISE RIVER	9S4	SUPERIOR
0S1	MEADOW CREEK	9S5	THREE FORKS
1S3	FORSYTH	9S7	WINIFRED
23S	SEELEY LAKE	9U0	TURNER
29S	GARDINER	9U1	WILLSALL
32S	STEVENSVILLE	B70	TIBERDAM
37S	FORT PECK	BB0	BLACK BUTTE NORTH
38S	DEER LODGE	BHK	BAKER
3U3	ANACONDA	BIL	BILLINGS
3U4	ASHLAND	BTM	BUTTE
3U5	AUGUSTA	BW8	BULLWHACKER
3U7	BENCHMARK	BZN	BOZEMAN
3U8	BIG SANDY	CII	CHOTEAU
3U9	BOULDER	CTB	CUTBANK
42S	POPLAR	CW0	COW CREEK
48S	HARLEM	DLN	DILLON
49S	BABB	DRU	DRUMMOND
4U4	HEBBELMAN	F02	HARDIN
4U6	CIRCLE	GDV	GLENDIVE
4U7	CONNER	GGW	GLASGOW
4U9	DELL	GPI	KALISPELL
52S	ST. IGNATIUS	GTf	GREAT FALLS
53U	FERNDAL	H28	DEL BONITA
57S	TROY	HLN	HELENA
58S	WHITEFISH	HVR	HAVRE
5U0	DENTON	HWQ	HARLOWTON
5U1	DUTTON	JDN	JORDAN
EKS	ENNIS	7S2	WINNETT
5U5	FAIRFIELD	LC0	LEFT COULEE
5U6	FAIRVIEW	LTy	CHESTER
5U7	FORT SMITH	LVM	LIVINGSTON
5U8	GERALDINE	LWT	LEWISTOWN
6S0	BIG TIMBER	M26	DRUMMOND
6S1	BRIDGER	M35	SEELEY LAKE (WATER)
6S3	COLUMBUS	M42	RUSSIAN FLAT
6S5	HAMILTON	M46	COLSTRIP
6S8	LAUREL	M75	MALTA
6U5	HINSDALE	MLS	MILES CITY
6U6	HOGELAND	MSO	MISSOULA
6U7	HYSHAM	MT3	KNOX RIDGE
79S	FORT BENTON	OLF	WOLF POINT
7S0	RONAN	PWD	PLENTYWOOD
7S1	TWIN BRIDGES	RC0	ROCK CREEK
7S4	WISDOM	RED	RED LODGE
7S6	WHITE SUL. SPRINGS	RPX	ROUNDUP
7S7	VALIER	S01	CONRAD
7S8	SWEETGRASS	S04	CONDON
7U8	RICHEY	S09	HOT SPRINGS
80S	LAVINA	S27	KALISPELL (CITY)
88M	EUREKA	S34	PLAINS
8S0	BROWNING	S59	LIBBY
8S1	POLSON	S64	STANFORD
8U0	RYEGATE	S69	LINCOLN
8U1	SAND SPRINGS	S71	CHINOOK
8U2	SCHAFER MEADOWS	S85	CULBERTSON
8U3	EAST POPLAR	SBX	SHELBY
8U4	SPOTTED BEAR	SDY	SIDNEY
8U5	SUNBURST	THM	THOMPSON FALLS
8U6	TERRY	U05	PHILIPSBURG
8U8	TOWNSEND	U09	FORT BELKNAP
8U9	CANYON FERRY	WH0	WOODHAWK
97M	EKALAKA	WYS	WEST YELLOWSTONE

## Airport Index

<b>Town</b>		<b>Airport Name</b>
Anaconda		Bowman
Ashland	(SC)	St. Labre Mission
Augusta		Augusta
Babb	(SC)	Babb
Baker		Baker
Benchmark	(SC)	Benchmark
Big Sandy		Big Sandy
Big Timber		Big Timber
Billings		Billings Logan Int'l
Black Butte North	(SC)	Black Butte North
Boulder	(SC)	Boulder
Bozeman		Gallatin Field
Bridger		Bridger
Broadus		Broadus
Browning		Starr Browning
Bullwhacker	(SC)	Bullwhacker
Butte		Bert Mooney
Canyon Ferry		Canyon Ferry
Chester		Liberty County
Chinook		Edgar G. Obie
Chinook		Hebbelman
Choteau		Choteau
Circle		Circle Town/County
Colstrip		Colstrip Ricks
Columbus		Wolterman Memorial
Condon	(SC)	Condon
Conrad		Conrad
Cow Creek	(SC)	Cow Creek
Culbertson		Big Sky
Cut Bank		Cut Bank International
Deer Lodge		Deer Lodge
Del Bonita	(B)	Whetstone Int'l
Dell		Dell Flight Strip
Denton		Denton
Dillon		Dillon
Drummond	(SC)	Drummond
Dutton		Dutton
East Poplar	(B)	Scobey Border Int'l
Ekalaka		Ekalaka
Ennis		Ennis Big Sky
Eureka		Eureka
Fairfield		Fairfield
Fairview		Fairview
Ferndale		Ferndale
Forsyth		Tillitt Field

## Airport Index

<b>Town</b>		<b>Airport Name</b>
Fort Belknap		Harlem
Fort Benton		Fort Benton
Fort Peck		Fort Peck
Fort Smith		Fort Smith Strip
Gardiner		Gardiner
Geraldine		Geraldine
Glasgow		Glasgow Int'l
Glendive		Dawson Community
Great Falls		Great Falls Int'l
Hamilton		Ravalli County
Hardin		Fairgrounds Airpark
Harlem		Harlem
Harlowton		Wheatland Co. Apt.
Havre		Havre City/County
Helena		Helena Regional
Hinsdale		Hinsdale
Hogeland		Hogeland
Hot Springs		Hot Springs
Hysham		Hysham
Jordan		Jordan
Kalispell		Galcier Park Int'l
Kalispell		Kalispell City
Knox Ridge		Knox Ridge
Laurel		Laurel Municipal
Lavina		Lavina
Left Coulee	<b>(SC)</b>	Left Coulee
Lewistown		Lewistown Municipal
Libby		Libby
Lincoln		Lincoln
Livingston		Mission Field
Malta		Malta
Meadow Creek	<b>(SC)</b>	Meadow Creek
Miles City		Frank Wiley Field
Miles City		Leslie
Missoula		Johnson Bell Field
Opheim		Opheim
Philipsburg		Riddick Field
Plains		Plains
Plentywood		Sher-Wood
Polson		Polson
Poplar		Poplar
Red Lodge		Red Lodge
Richey	<b>(SC)</b>	Richey
Rock Creek	<b>(SC)</b>	Rock Creek
Ronan		Ronan
Roundup		Roundup

## Airport Index

<b>Town</b>		<b>Airport Name</b>
Russian Flat	<b>(SC)</b>	Russian Flat
Ryegate		Ryegate
St. Ignatius		St. Ignatius
Sand Springs	<b>(SC)</b>	Sand Springs Strip
Schafer Meadows	<b>(SC)</b>	Schafer Meadows
Scobey		Scobey
Seeley Lake		Seeley Lake
Seeley Lake	<b>(W)</b>	Lindey's Landing West
Shelby		Shelby
Sidney		Sidney-Richland Muni.
Spotted Bear	<b>(SC)</b>	Spotted Bear
Stanford		Stanford
Stevensville		Stevensville
Sunburst		Sunburst
Superior		Mineral County
Sweetgrass	<b>(B)</b>	Ross Int'l
Terry		Terry
Thompson Falls		Thompson Falls
Three Forks		Three Forks
Tiber Dam		Tiber Dam
Townsend		Townsend
Troy		Troy
Turner		Turner
Twin Bridges		Twin Bridges
Valier		Valier
West Fork	<b>(SC)</b>	West Fork Lodge
West Yellowstone		Yellowstone
Whitefish		Whitefish
White Sulphur Springs		White Sulphur Springs
Wilsall		Wilsall
Winifred		Winifred
Winnett		Winnett
Wisdom		Wisdom
Wise River	<b>(SC)</b>	Wise River
Wolf Point		LM Clayton
Wood Hawk	<b>(SC)</b>	Wood Hawk

- (B)** International Border Airport (lies directly on US / Canadian Border)  
**(SC)** Special Conditions (may be challenging or require appropriate aircraft)  
**(W)** Seaport (seaplane or amphibious aircraft only)

ANACONDA

3U3



BOWMAN

<p><b>AIRPORT LOCATION</b></p>		<p><b>Nav.Aids</b></p> <p>CPN VOR 111.6</p>
<p><b>AIRPORT LAYOUT</b></p>		<p><b>Radio</b></p> <p>UNICOM 122.8</p> <p>GTF FSS RCO 122.2 or 122.65</p> <p>AWOS 122.8 3 clicks</p>
<p><b>IDENT: 3U3</b> <b>CTAF: 122.8</b></p>	<p><b>ELEV: 5030'</b></p>	<p><b>LOC: 46-09.2 N</b> <b>112-52.1 W</b></p>
<p><b>LIGHTED:</b> Rwy 4/22 &amp; 17/35. PAPIs rwy 4/22 &amp; 17/35 R.C. Key 122.8 3,5,7 times. <b>Lighted beacon</b> SS-SR <b>FUEL:</b> None <b>REPAIRS:</b> None <b>SERVICE:</b> Meals, Lodging 3 miles <b>OWNER:</b> City of Anaconda and Deer Lodge County</p>		<p><b>MANAGER:</b> Jim Novak <b>PHONE:</b> (406)593-1702 Mobile <b>REMARKS:</b> Phone on field (563-8275). Right traffic rwy 34. DIGIWX II wx reporting system, 3 clicks on Unicom 122.8 or (406) 563-8275</p>

ANACONDA

ASHLAND

3U4



ST. LABRE MISSION

<b>AIRPORT LOCATION</b> 		<b>Nav.Aids</b> None
<b>AIRPORT LAYOUT</b> 		<b>Radio</b> UNICOM 122.8
<b>IDENT: 3U4</b> <b>CTAF: 122.8</b>	<b>ELEV: 2909'</b>	<b>LOC: 45-36.0 N</b> <b>106-16.0 W</b>
<b>LIGHTED:</b> None <b>FUEL:</b> None <b>REPAIRS:</b> None <b>SERVICE:</b> Meals, Lodging 1 mile <b>OWNER:</b> St. Labre Mission (784-4500)		<b>MANAGER:</b> Pat Dennis <b>PHONE:</b> (406)784-4500 EXT 4404 Daytime, (406)477-6625 Nighttime <b>REMARKS:</b> *CAUTION*: Watch for vehicles and horses on rwy. 100' lighted antenna ½ mile SW of airport. Call deputy sheriff Randy Allies at 784-6196 for airport conditions and emergencies. Security # - (406) 983-4500

ASHLAND



BABB

49S



BABB

<b>AIRPORT LOCATION</b> 		<b>Nav.Aids</b> None		
<b>AIRPORT LAYOUT</b> 		<b>Radio</b> CTAF 122.9		
<b>IDENT: 49S</b> <b>CTAF: 122.9</b>	<b>ELEV: 4518'</b>	<b>LOC: 48-50.7 N</b> <b>113-25.6 W</b>		
<table border="0"> <tr> <td> <b>LIGHTED:</b> None  <b>FUEL:</b> No  <b>REPAIRS:</b> None  <b>SERVICE:</b> Meals, Lodging 1 mile  <b>OWNER:</b> Blackfeet Nation               </td> <td> <b>MANAGER:</b> Blackfeet Nation  <b>PHONE:</b> (406)338-7179  <b>REMARKS:</b> *CAUTION*: Watch for livestock on runway. No snow removal. Runway surface rough, soft when wet. Possible unreported hazards. Vandalism reported to unattended aircraft.               </td> </tr> </table>			<b>LIGHTED:</b> None <b>FUEL:</b> No <b>REPAIRS:</b> None <b>SERVICE:</b> Meals, Lodging 1 mile <b>OWNER:</b> Blackfeet Nation	<b>MANAGER:</b> Blackfeet Nation <b>PHONE:</b> (406)338-7179 <b>REMARKS:</b> *CAUTION*: Watch for livestock on runway. No snow removal. Runway surface rough, soft when wet. Possible unreported hazards. Vandalism reported to unattended aircraft.
<b>LIGHTED:</b> None <b>FUEL:</b> No <b>REPAIRS:</b> None <b>SERVICE:</b> Meals, Lodging 1 mile <b>OWNER:</b> Blackfeet Nation	<b>MANAGER:</b> Blackfeet Nation <b>PHONE:</b> (406)338-7179 <b>REMARKS:</b> *CAUTION*: Watch for livestock on runway. No snow removal. Runway surface rough, soft when wet. Possible unreported hazards. Vandalism reported to unattended aircraft.			

BABB

BAKER

BHK



BAKER

<b>AIRPORT LOCATION</b> 		<b>Nav.Aids</b> BKU NDB 344
<b>AIRPORT LAYOUT</b> 		<b>Radio</b> MULTICOM 122.9  ASOS 135.475  SLC GCO 121.725 See Remarks
<b>IDENT: BHK</b> <b>CTAF: 122.9</b>	<b>ELEV: 2971'</b>	<b>LOC: 46-21.5 N</b> <b>104-15.0 W</b>
<b>LIGHTED:</b> MIRL & PAPIs R.C. Key 122.9 3,5,7 times. REIL Hi Intens Lighted beacon. <b>FUEL:</b> 100, Jet A <b>REPAIRS:</b> Major <b>SERVICE:</b> Rental Cars, Meals & Lodging 1 mile, Courtesy car available. <b>OWNER:</b> City of Baker & Fallon County		<b>MANAGER:</b> Roger Meggers <b>PHONE:</b> (406)778-3508 <b>REMARKS:</b> Phone on field. ASOS - 778-3312 or 135.475; To open telephone interconnect with SLC click mic in 121.725 4 times, 1 second between clicks.

BAKER

BENCHMARK

3U7



BENCHMARK

<p><b>AIRPORT LOCATION</b></p> <p>0 5 10 SCALE IN MILES</p>		<p><b>Nav.Aids</b></p> <p>None</p>
<p><b>AIRPORT LAYOUT</b></p> <p>CAUTION THERMAL &amp; MECHANICAL TURBULANCE</p> <p>6000' X 100' ASPH</p> <p>GUARD STATION 1/2 MILE</p> <p>ACCESS ROAD</p> <p>WOOD CREEK</p> <p>TIMBER</p> <p>PILOTS CAMP GROUND</p> <p>WILDERNESS RANCH</p> <p>AUGUSTA 30 MILES</p>		<p><b>Radio</b></p> <p>CTAF 122.9</p>
<p><b>IDENT: 3U7</b> <b>CTAF: 122.9</b></p>	<p><b>ELEV: 5434'</b></p>	<p><b>LOC: 47-28.9 N</b> <b>112-52.2 W</b></p>
<p><b>LIGHTED:</b> None <b>FUEL:</b> None <b>REPAIRS:</b> None <b>SERVICE:</b> None <b>OWNER:</b> U.S. Forest Service located within the Lewis &amp; Clark National Forest.</p>		
<p><b>MANAGER:</b> USDA FS Choteau, MT. <b>PHONE:</b> (406)-466-5341 <b>REMARKS:</b> Close flight plan with GTF FSS (122.6) prior to descent from enroute altitude. <b>*CAUTION*:</b> RWY 12 is uphill. Suggested take-off Runway 30 (conditions permitting). Subject to severe crosswinds and turbulence. No snow removal. Good camping.</p>		

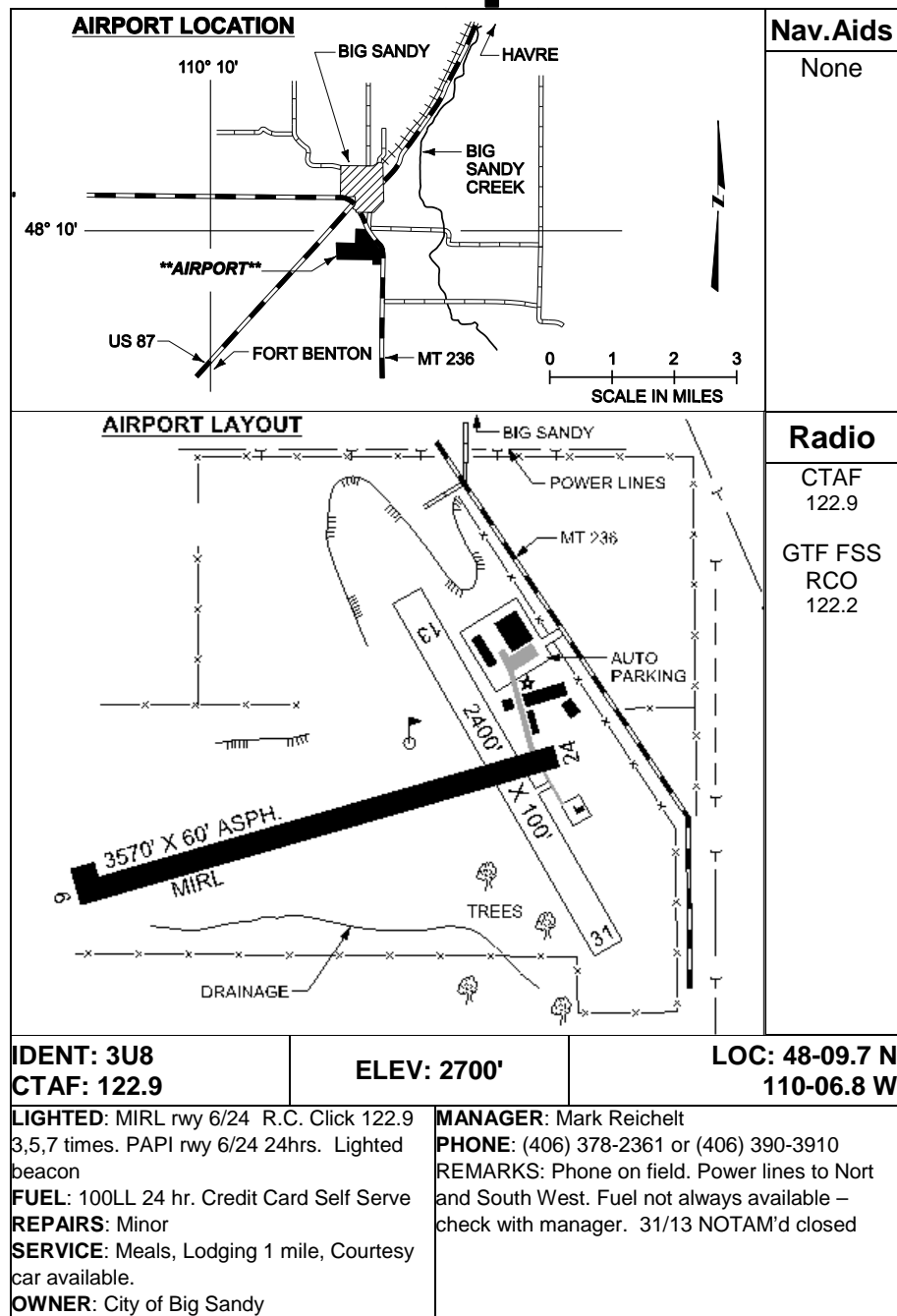
BENCHMARK

BIG SANDY

3U8



BIG SANDY



BIG SANDY

BIG TIMBER

6SØ



BIG TIMBER

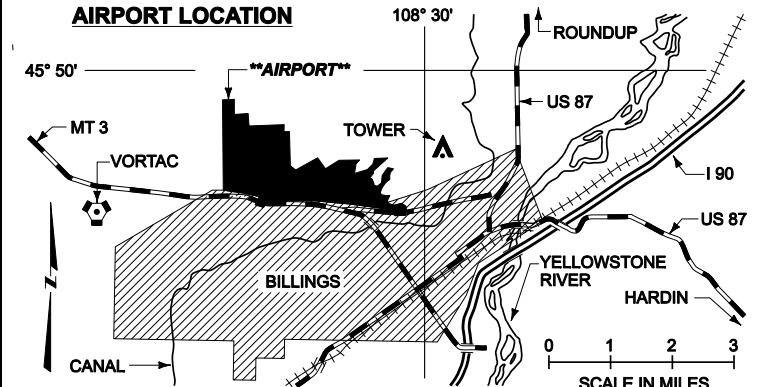
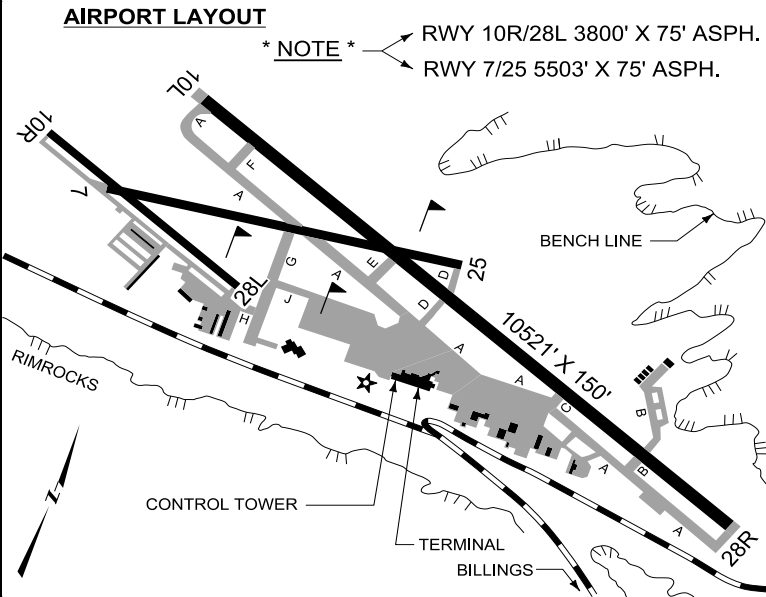
<b>AIRPORT LOCATION</b> 			<b>Nav.Aids</b> None
<b>AIRPORT LAYOUT</b> 			<b>Radio</b> UNICOM 122.8
<b>IDENT: 6SØ</b> <b>CTAF: 122.8</b>	<b>ELEV: 4492'</b>	<b>LOC: 45-48.4 N</b> <b>109-58.9 W</b>	
<b>LIGHTED:</b> Rwy 6/24 R.C. Key 122.8 3,5,7 times. PAPI rwy 24 on 24 hrs. Lighted beacon <b>FUEL:</b> 100LL, Jet A <b>REPAIRS:</b> Major <b>SERVICE:</b> Meals, Lodging 2 miles <b>OWNER:</b> Big Timber City and Sweetgrass County			<b>MANAGER:</b> Robert Bryan (406) 932-4270 <b>PHONE:</b> (406)932-4389, cell 930-1040, 932-4266 <b>REMARKS:</b> *CAUTION*: Use high and steep approach to rwy 24 during periods of high winds to avoid downdrafts. Phone on field. Courtesy Car.

BIG TIMBER

BILLINGS

BIL

LOGAN  
INTERNATIONAL

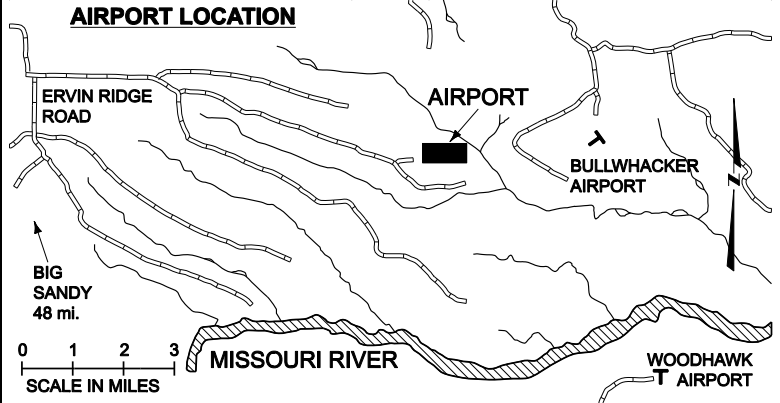
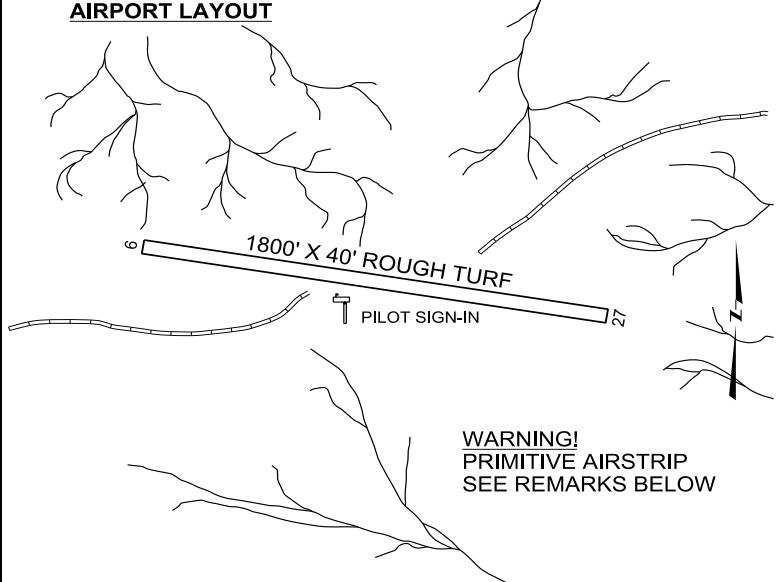
<b>AIRPORT LOCATION</b> 		<b>Nav.Aids</b> BIL VOR 114.5 BI LOM 251 ILS Rwy 28R 111.5 ILS Rwy 10L 110.3
<b>AIRPORT LAYOUT</b>  <p>* NOTE *</p> <ul style="list-style-type: none"><li>RWY 10R/28L 3800' X 75' ASPH.</li><li>RWY 7/25 5503' X 75' ASPH.</li></ul>		<b>Radio</b> ATIS 126.3 Aprch & Dprt Control 120.5 (Primary), 119.2 (Secondary) Tower 127.2 Gnd & Clrnc Del 121.9 GTF FSS RCO 122.55 UNICOM 122.95
<b>IDENT: BIL</b> <b>CTAF: 127.2</b>	<b>ELEV: 3652'</b>	<b>LOC: 45-48.5 N</b> <b>108-32.6 W</b>
<b>LIGHTED:</b> All rwys; Rwy 10L MALSR; Rwy 10L PAPI; Rwy 28R REIL; Rwy 28R PAPI; Rwy 25 REIL; Rwy 7/25 4 box PAPI <b>FUEL:</b> 80, 100LL, Jet A, Mogas <b>REPAIRS:</b> Major <b>SERVICE:</b> Rental cars, Meals on field, Lodging in town. <b>OWNER:</b> City of Billings		<b>MANAGER:</b> Tom Binford <b>PHONE:</b> (406)657-8495 <b>REMARKS:</b> GA terminal access East of terminal bldg. ASOS - 248-2773

BILLINGS

BLACK BUTTE NORTH

**BBØ**

BLACK BUTTE NORTH

<b>AIRPORT LOCATION</b> 		<b>Nav.Aids</b> None
<b>AIRPORT LAYOUT</b> 		<b>Radio</b> CTAF 122.9
<b>CTAF: 122.9</b>	<b>ELEV: 3190'</b>	<b>47° 50.74' N 109° 11.22' W</b>
<b>LIGHTED:</b> None <b>FUEL:</b> None <b>REPAIRS:</b> None <b>SERVICE:</b> None <b>OWNER:</b> US Bureau of Land Management (lies within the Missouri River Breaks National Monument)		<b>MANAGER:</b> Michael Kania, BLM <b>PHONE:</b> (406) 538-1950 <b>REMARKS:</b> <u>Caution</u> – Very remote and primitive airstrip recommended for experienced backcountry pilots with the appropriate aircraft only. Usable rwy may be only 1800' long. Do not land after recent wet weather, native gumbo surface is extremely sticky and slippery when wet. May be no radio/cell coverage. Check density altitude.

BLACK BUTTE NORTH

BOULDER

3U9



BOULDER

<b>AIRPORT LOCATION</b> 		<b>NavAids</b> None
<b>AIRPORT LAYOUT</b> <b>CAUTION</b> ROUGH 		<b>Radio</b> CTAF 122.9
<b>IDENT: 3U9</b> <b>CTAF: 122.9</b>	<b>ELEV: 4970'</b>	<b>LOC: 46-12.7 N</b> <b>112-06.3W</b>
<b>LIGHTED:</b> None <b>FUEL:</b> None <b>REPAIRS:</b> None <b>SERVICE:</b> Meals, Lodging 3 miles <b>OWNER:</b> City of Boulder & Jefferson County		<b>MANAGER:</b> Al Martini <b>PHONE:</b> (406)225-9529 <b>REMARKS:</b> If calm wind use rwy 29. *CAUTION*: Rwy 11/29 may be rough. Steep uphill grade SE to NW.

BOULDER

BOZEMAN

BZN



BOZEMAN

<b>AIRPORT LOCATION</b> 		<b>Nav.Aids</b> BZN VOR/DME 112.4  ILS rwy 12 109.3  BZ LOM 266
<b>AIRPORT LAYOUT</b> 		<b>Radio</b> TWR 118.2 from 06:00 to 24:00  GND 121.8  GTF FSS RCO 122.5  UNICOM 122.95  ASOS/ATIS 135.425
<b>IDENT: BZN</b> <b>CTAF: 118.2</b>	<b>ELEV: 4474'</b>	<b>LOC: 45-46.6 N</b> <b>111-09.2 W</b>
<b>LIGHTED:</b> Rwy 12/30, rwy 30 REIL & rwy 12/30 VASI cntc BZN TWR 118.2 (06:00-24:00). After hrs key 118.2 3,5,7 times. <b>FUEL:</b> 100LL, JetA <b>REPAIRS:</b> Major <b>SERVICE:</b> Cars, Meals on field. Lodging 2 miles. <b>OWNER:</b> Gallatin Airport Authority		<b>MANAGER:</b> Brian Sprenger <b>PHONE:</b> (406)388-6632 <b>REMARKS:</b> *CAUTION*: No takeoffs on rwy 3 unless you can confirm there is no traffic on rwy 12. ASOS - 388-4882 or 135.425 US Customs User Fee Facility call 406-388-2144 for details

BOZEMAN

BRIDGER

6S1



BRIDGER

<p><b>AIRPORT LOCATION</b></p> <p>TOWER 4336' MSL</p> <p>US 310</p> <p>LAUREL</p> <p>BRIDGER</p> <p>45° 18'</p> <p>HILLS</p> <p><b>**AIRPORT**</b></p> <p>CLARK FORK RIVER</p> <p>MT 72</p>		<p><b>Nav.Aids</b></p> <p>None</p>
<p><b>AIRPORT LAYOUT</b></p> <p>SUB STATION</p> <p>500' HILLS</p> <p>UPHILL</p> <p>3400' X 42' ASPH.</p> <p>SCHOOL</p> <p>TIE DOWNS</p> <p>1800' X 70' GRASS RWY.</p> <p>475' DISP. THRLD.</p> <p>US 310</p> <p>34</p> <p>RADIO TOWERS</p> <p>POWER LINE</p> <p>RODEO GROUNDS</p> <p>TRACK</p>		<p><b>Radio</b></p> <p>MULTICOM 122.9</p>
<p><b>IDENT: 6S1</b> <b>CTAF: 122.9</b></p>	<p><b>ELEV: 3720'</b></p>	<p><b>LOC: 45-17.5 N</b> <b>108-55.5 W</b></p>
<p><b>LIGHTED:</b> PAPI Rwy 34, Rwy 16/34 R.C. Key 122.9 5 times. Lighted beacon</p> <p><b>FUEL:</b> None</p> <p><b>REPAIRS:</b> On call</p> <p><b>SERVICE:</b> Meals, Lodging 3 blocks from airport.</p> <p><b>OWNER:</b> City of Bridger &amp; Carbon County</p>		<p><b>MANAGER:</b> Merrill Pfeifer</p> <p><b>PHONE:</b> (406) 662-3319 or (406) 662-5134</p> <p><b>REMARKS:</b> Right traffic rwy 34. Rwy 16 threshold relocated for night ops. 3280 feet available at night. <b>**CAUTION:</b> Waterfowl in vicinity of airport** Tower 1 1/3 miles NW of airport on ridgetop 4336 MSL</p>

BRIDGER

BROADUS

ØØF



BROADUS

<b>AIRPORT LOCATION</b> 		<b>Nav.Aids</b>
<b>AIRPORT LAYOUT</b> 		<b>Radio</b> MULTICOM 122.9 GTF FSS RCO 122.3
<b>IDENT: ØØF</b> <b>CTAF: 122.9</b>	<b>ELEV: 3280'</b>	<b>LOC: 45-28.21 N</b> <b>105-27.13 W</b>
<b>LIGHTED:</b> Rwy 10/28 & beacon dusk till dawn. (See Remarks); PAPIs 24hrs. <b>FUEL:</b> 100 LL & Jet A, on credit card 24hrs. <b>REPAIRS:</b> None <b>SERVICE:</b> Courtesy car, Meals, Lodging 2.5 miles. For access to car keys, contact sheriff's office at (406) 436-2333 <b>OWNER:</b> Powder River County		<b>MANAGER:</b> Powder River County <b>PHONE:</b> (406)436-2657 or (406)853-2261 <b>REMARKS:</b> In case of emergency, cntc sheriff's dept at 406-436-2333 or 406-436-2866. Wildlife fence

BROADUS

BROWNING

8SØ



STARR BROWNING

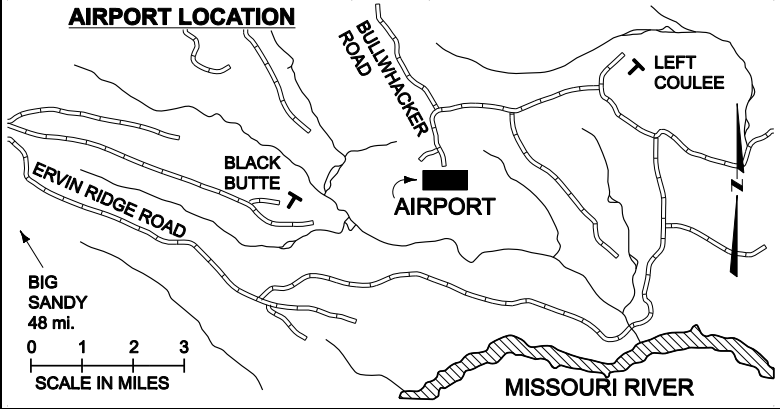
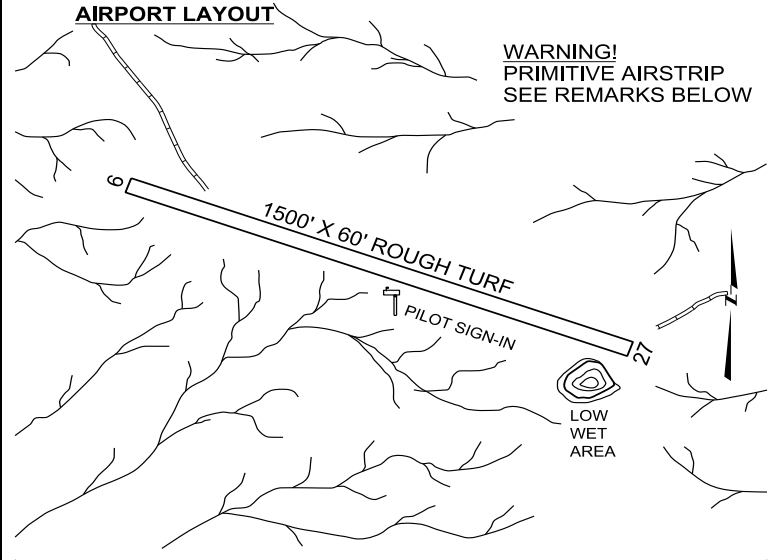
<b>AIRPORT LOCATION</b> 			<b>Nav.Aids</b> None
<b>AIRPORT LAYOUT</b> 			<b>Radio</b> CTAF 122.9
<b>IDENT: 8SØ</b> <b>CTAF: 122.9</b>	<b>ELEV: 4655'</b>	<b>LOC: 48-36.1 N</b> <b>113-06.9 W</b>	
<b>LIGHTED:</b> RWY 6/24 RC 122.9 3,5,7 times Lighted Beacon <b>FUEL:</b> None <b>REPAIRS:</b> None <b>SERVICE:</b> Meals, Lodging 7 miles <b>OWNER:</b> State of Montana		<b>MANAGER:</b> Montana Aeronautics Division <b>PHONE:</b> (406 )444-2506 <b>REMARKS:</b> Phone available on field. Pilot registration desk on field. Snow removal irregular. For airport information, conditions or assistance, contact Gary Nevins at 338-7169	

BROWNING

BULLWHACKER

BW8

BULLWHACKER

<b>AIRPORT LOCATION</b> 			<b>NavAids</b> None
<b>AIRPORT LAYOUT</b> 			<b>Radio</b> CTAF 122.9
<b>CTAF: 122.9</b>	<b>ELEV: 3136'</b>	<b>47° 50.87' N 109° 5.97' W</b>	
<b>LIGHTED:</b> None <b>FUEL:</b> None <b>REPAIRS:</b> None <b>SERVICE:</b> None <b>OWNER:</b> US Bureau of Land Management (lies within the Missouri River Breaks National Monument)		<b>MANAGER:</b> Michael Kania, BLM <b>PHONE:</b> (406) 538-1950 <b>REMARKS:</b> <u>Caution</u> – Very remote and primitive airstrip recommended for experienced backcountry pilots with the appropriate aircraft only. Usable rwy may be only 1500' long. Do not land after recent wet weather, native gumbo surface is extremely sticky and slippery when wet. May be no radio/cell coverage. Check density altitude.	

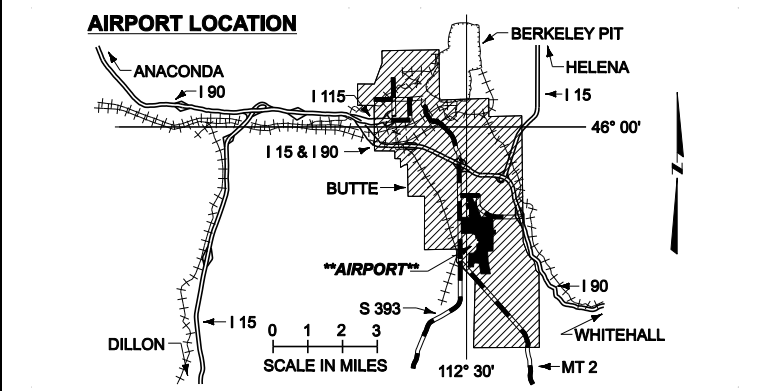
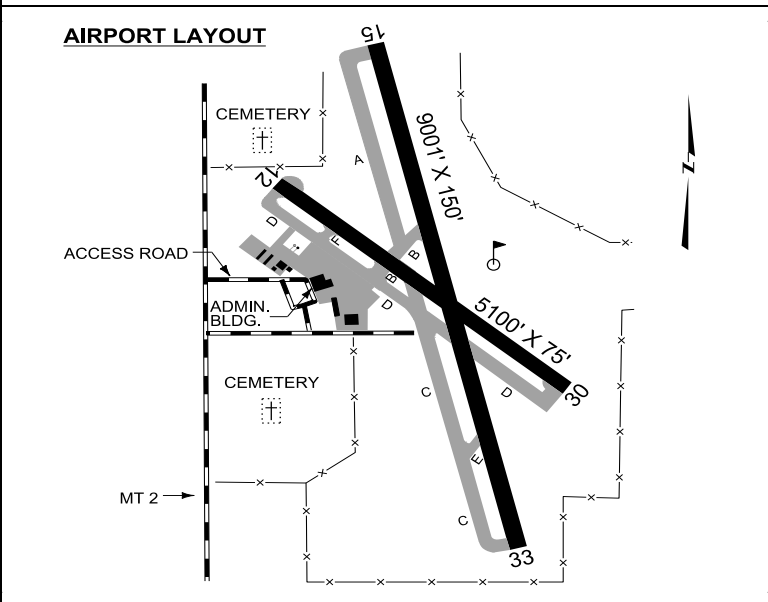
BULLWHACKER

BUTTE

BTM



BERT MOONEY

<b>AIRPORT LOCATION</b> 		<b>Nav.Aids</b> HIA VOR 113.7 CPN VOR 111.6 ILS rwy 15 110.9
<b>AIRPORT LAYOUT</b> 		<b>Radio</b> CTAF 123.0 GTF FSS RCO 122.2, 122.4, 122.65 ASOS 135.17
<b>IDENT: BTM</b> <b>CTAF: 123.0</b>	<b>ELEV: 5545'</b>	<b>LOC: 45-57.2 N</b> <b>112-29.8 W</b>
<b>LIGHTED:</b> MIRL, REIL, Rwy 15/33 & 11/29 & VASI & PAPI Rwy 15/33 and MALSR rwy 15 R.C. Key 123.00 3,5,7 times. VASI & PAPI Rwy 15/33 on 24 hrs. <b>FUEL:</b> 100LL, Jet A <b>REPAIRS:</b> Major <b>SERVICE:</b> Taxi, limo, courtesy car & Meals on field. Lodging 1 block <b>OWNER:</b> Bert Mooney Airport Authority		<b>MANAGER:</b> Pat Shea <b>PHONE:</b> (406)494-3771 <b>REMARKS:</b> Airport of Entry A-13, A-14. Right traffic rwy 15. GA terminal access South of terminal bldg. ASOS - 494-1870 or 137.175 US Customs available with prior arrangements call 406-449-2057

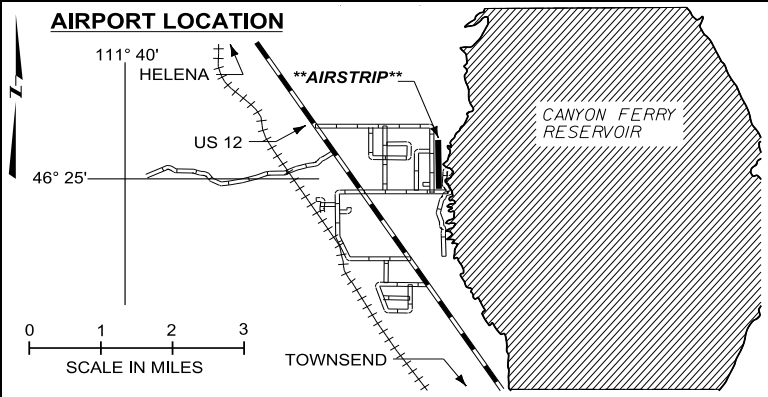
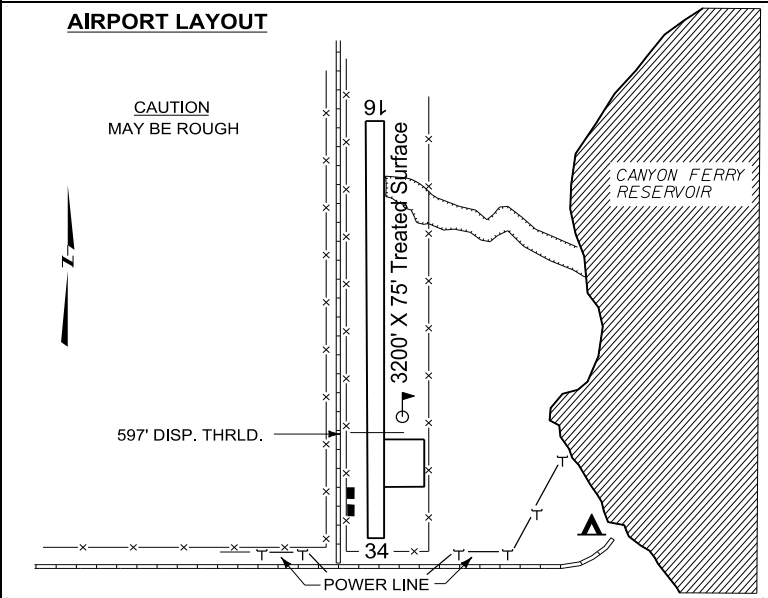
BUTTE

CANYON FERRY

8U9



CANYON FERRY

<b>AIRPORT LOCATION</b> 		<b>Nav.Aids</b> None
<b>AIRPORT LAYOUT</b> 		<b>Radio</b> UNICOM 122.8
<b>IDENT: 8U9</b> <b>CTAF: 122.8</b>	<b>ELEV: 3840'</b>	<b>LOC: 46-25.1 N</b> <b>111-34.6 W</b>
<b>LIGHTED:</b> None <b>FUEL:</b> No <b>REPAIRS:</b> None <b>SERVICE:</b> Food ¼ mile west (Summer only) <b>OWNER:</b> Broadwater County		<b>MANAGER:</b> Bob Hollister <b>PHONE:</b> (406) 351-1687 <b>REMARKS:</b> Pilot registration desk on field. Runway marked with white cones. Camping and restroom facilities on field. Other public campgrounds ¼ mile. No snow removal. <b>*CAUTION*:</b> Military helicopter training activity

CANYON FERRY

CHESTER

LTY



LIBERTY COUNTY

<b>AIRPORT LOCATION</b> 		<b>Nav.Aids</b> LTY NDB 323
<b>AIRPORT LAYOUT</b> 		<b>Radio</b> UNICOM 122.8
<b>IDENT: LTY</b> <b>CTAF: 122.8</b>	<b>ELEV: 3183'</b>	<b>LOC: 48-30-38.60 N</b> <b>110-59-27.11 W</b>
<b>LIGHTED:</b> Rwy 7/25 & PAPI rwy 25 R.C. Key 122.8 3,5 times. Lighted beacon <b>FUEL:</b> 100LL (Call 759-5191) <b>REPAIRS:</b> Major <b>SERVICE:</b> Meals, Lodging ½ mile <b>OWNER:</b> Liberty County		
<b>MANAGER:</b> Steve Layton <b>PHONE:</b> (406)759-5187 or cell (406)899-0481 <b>REMARKS:</b> Phone on field. *CAUTION*: Large gopher holes rwy 16/34. Deer on and in vicinity of airport.		

CHESTER

CHINOOK (1)

S71



EDGAR G. OBIE

<b>AIRPORT LOCATION</b> 		<b>Nav.Aids</b> None
<b>AIRPORT LOCATION</b> 		<b>Radio</b> UNICOM 122.8 AWOS 118.35 3 clicks
<b>IDENT: S71</b> <b>CTAF: 122.8</b>	<b>ELEV: 2413'</b>	<b>LOC: 48-35.5 N</b> <b>109-15.0 W</b>
<b>LIGHTED:</b> MIRL rwy 8/26 & PAPI rwy 26 R.C. Key 122.8 3,5,7 times. MIRL preset low intensity dusk to dawn. Lighted beacon. <b>FUEL:</b> 100LL SS Credit Card <b>REPAIRS:</b> Minor <b>SERVICE:</b> Meals, Lodging ¼ mile <b>OWNER:</b> Blaine County		
<b>MANAGER:</b> Edgar Obie Jr. <b>PHONE:</b> (406)357-2429 <b>REMARKS:</b> Phone in operator's office. Rental cars available in town. Digiwx II, Key Mic 3 times on 118.35 or 357-3453 or <a href="http://www.digiwx-chinook.com">http://www.digiwx-chinook.com</a> Auto gate code 1228 Pedestrian gate code 1235		

CHINOOK (1)

CHINOOK (2)  
(Private Airstrip)

4U4



HEBBELMAN

<b>AIRPORT LOCATION</b> 		<b>Nav.Aids</b> None		
<b>AIRPORT LAYOUT</b> 		<b>Radio</b> UNICOM 122.8		
<b>IDENT: 4U4</b> <b>CTAF: 122.8</b>	<b>ELEV: 2576'</b>	<b>LOC: 48-30.8 N</b> <b>109-03.7 W</b>		
<table border="0"> <tr> <td> <b>LIGHTED:</b> None. Reflectors on Rwy 22/4  <b>FUEL:</b> 100LL  <b>REPAIRS:</b> Major  <b>SERVICE:</b> Courtesy Car, Meals 6 miles,            Lodging 14 miles.  <b>OWNER:</b> John Hebbleman         </td> <td> <b>MANAGER:</b> John Hebbleman  <b>PHONE:</b> (406)357-4233  <b>REMARKS:</b> Telephone in hangar *CAUTION*:            Livestock may be on rwy. 11-29 rwy. rough.         </td> </tr> </table>			<b>LIGHTED:</b> None. Reflectors on Rwy 22/4 <b>FUEL:</b> 100LL <b>REPAIRS:</b> Major <b>SERVICE:</b> Courtesy Car, Meals 6 miles, Lodging 14 miles. <b>OWNER:</b> John Hebbleman	<b>MANAGER:</b> John Hebbleman <b>PHONE:</b> (406)357-4233 <b>REMARKS:</b> Telephone in hangar *CAUTION*: Livestock may be on rwy. 11-29 rwy. rough.
<b>LIGHTED:</b> None. Reflectors on Rwy 22/4 <b>FUEL:</b> 100LL <b>REPAIRS:</b> Major <b>SERVICE:</b> Courtesy Car, Meals 6 miles, Lodging 14 miles. <b>OWNER:</b> John Hebbleman	<b>MANAGER:</b> John Hebbleman <b>PHONE:</b> (406)357-4233 <b>REMARKS:</b> Telephone in hangar *CAUTION*: Livestock may be on rwy. 11-29 rwy. rough.			

CHINOOK (2)

CHOTEAU

CII



CHOTEAU

<b>AIRPORT LOCATION</b> 		<b>Nav.Aids</b> CII NDB 269
<b>AIRPORT LOCATION</b> 		<b>Radio</b> UNICOM 122.8
<b>IDENT: CII</b> <b>CTAF: 122.8</b>	<b>ELEV: 3944'</b>	<b>LOC: 47-49.5 N</b> <b>112-10.0 W</b>
<b>LIGHTED:</b> PAPI's Rwy 5/23 & Rwy 32/14. PCL on 122.8. Lighted beacon <b>FUEL:</b> 100LL SS CC Jet A requires callout. <b>REPAIRS:</b> Major <b>SERVICE:</b> Meals, Lodging 2 miles <b>OWNER:</b> Choteau City and Teton County		<b>MANAGER:</b> Choteau Airport <b>PHONE:</b> (406)466-3337 <b>REMARKS:</b> Phone on field. Courtesy Car available. Call for JetA, (406)466-3337. 100LL SS Credit Card

CHOTEAU

CIRCLE

4U6

CIRCLE TOWN  
COUNTY

<b>AIRPORT LOCATION</b> 		<b>Nav.Aids</b> CRR NDB 245
<b>AIRPORT LOCATION</b> 		<b>Radio</b> UNICOM 122.8
<b>IDENT: 4U6</b> <b>CTAF: 122.8</b>	<b>ELEV: 2426'</b>	<b>LOC: 47-25.0 N</b> <b>105-33.0 W</b>
<b>LIGHTED:</b> Rwy 12/30 , PAPI Rwy 12/30 R.C. Key 122.8 3,5,7 times. Lighted beacon. <b>FUEL:</b> 100LL <b>REPAIRS:</b> Major <b>SERVICE:</b> Meals, Lodging 1 mile <b>OWNER:</b> Circle and McCone County		
<b>MANAGER:</b> Jeff Skyberg <b>PHONE:</b> (406)485-2481 <b>REMARKS:</b> Phone on field. Rwy 3/21 unusable when wet. Rwy 3/21 closed winter months Wildlife Fence		

CIRCLE



COLUMBUS

6S3



Wolterman Memorial

<b>AIRPORT LOCATION</b> 		<b>Nav.Aids</b> None
<b>AIRPORT LAYOUT</b> 		<b>Radio</b> UNICOM 122.8
<b>IDENT: 6S3</b> <b>CTAF: 122.8</b>	<b>ELEV: 3575'</b>	<b>LOC: 45-37.8 N</b> <b>109-14.2 W</b>
<b>LIGHTED:</b> Rwy 10/28 and PAPI rwy 28 R.C. Key 122.8 5 times. Lighted beacon <b>FUEL:</b> 100LL self serve 24 hrs. Mogas <b>REPAIRS:</b> Major <b>SERVICE:</b> Meals, Lodging <b>OWNER:</b> City of Columbus		
<b>MANAGER:</b> Allen Rickman <b>PHONE:</b> (406)322-5974 <b>REMARKS:</b> Phone on field. Glider ops. Avoid flight over city. TPA 4500'. *Caution*: PAPI located on rwy 28 only, use caution when performing night landings on rwy 10. Large ditches parallel to runway.		

COLUMBUS

CONDON

SØ4



U.S.F.S. CONDON

<b>AIRPORT LOCATION</b> 		<b>Nav.Aids</b> None
<b>AIRPORT LAYOUT</b> 		<b>Radio</b> CTAF 122.9
<b>IDENT: SØ4</b> <b>CTAF: 122.9</b>	<b>ELEV: 3686'</b>	<b>LOC: 47-32.3 N</b> <b>113-43.2 W</b>
<b>LIGHTED:</b> None <b>FUEL:</b> None <b>REPAIRS:</b> None <b>SERVICE:</b> None <b>OWNER:</b> U.S. Forest Service		<b>MANAGER:</b> U.S. Forest Service <b>PHONE:</b> (406)754-2295 or (406)837-7500 or (406)758-5260 <b>REMARKS:</b> Phone at U.S. Forest Service Ranger Station on field. No snow removal. Check Density Altitude Runway marked with white cones

CONDON

CONRAD

SØ1



CONRAD

<b>AIRPORT LOCATION</b> 		<b>Nav.Aids</b> CRD NDB 293		
<b>AIRPORT LAYOUT</b> 		<b>Radio</b> UNICOM 122.8  AWOS 122.8 3 clicks		
<b>IDENT: SØ1</b> <b>CTAF: 122.8</b>	<b>ELEV: 3535'</b>	<b>LOC: 48-10.1 N</b> <b>111-58.6 W</b>		
<table border="0"> <tr> <td data-bbox="191 1255 618 1440"> <b>LIGHTED:</b> MIRL rwy 6/24 &amp; PAPI &amp; REIL rwy 24 R.C. Key 122.8 3,5,7 times. Lighted beacon.  <b>FUEL:</b> 100LL Call Manager  <b>REPAIRS:</b> None  <b>SERVICE:</b> Meals, Lodging 2 miles  <b>OWNER:</b> Pondera County             </td> <td data-bbox="618 1255 1089 1440"> <b>MANAGER:</b> Dan Brown  <b>PHONE:</b> (406)788-5790 or (406)278-9158  <b>REMARKS:</b> Phone on field. *Awos* 122.8 click 3 times or (617)-262-3825. Runway 15/33 gopher holes - rough             </td> </tr> </table>			<b>LIGHTED:</b> MIRL rwy 6/24 & PAPI & REIL rwy 24 R.C. Key 122.8 3,5,7 times. Lighted beacon. <b>FUEL:</b> 100LL Call Manager <b>REPAIRS:</b> None <b>SERVICE:</b> Meals, Lodging 2 miles <b>OWNER:</b> Pondera County	<b>MANAGER:</b> Dan Brown <b>PHONE:</b> (406)788-5790 or (406)278-9158 <b>REMARKS:</b> Phone on field. *Awos* 122.8 click 3 times or (617)-262-3825. Runway 15/33 gopher holes - rough
<b>LIGHTED:</b> MIRL rwy 6/24 & PAPI & REIL rwy 24 R.C. Key 122.8 3,5,7 times. Lighted beacon. <b>FUEL:</b> 100LL Call Manager <b>REPAIRS:</b> None <b>SERVICE:</b> Meals, Lodging 2 miles <b>OWNER:</b> Pondera County	<b>MANAGER:</b> Dan Brown <b>PHONE:</b> (406)788-5790 or (406)278-9158 <b>REMARKS:</b> Phone on field. *Awos* 122.8 click 3 times or (617)-262-3825. Runway 15/33 gopher holes - rough			

CONRAD

COW CREEK

CWØ

COW CREEK

			<b>NavAids</b> None
			<b>Radio</b> CTAF 122.9
<b>CTAF: 122.9</b>	<b>ELEV: 3288'</b>	<b>47° 56.85' N 109° 00.48' W</b>	
<b>LIGHTED:</b> None <b>FUEL:</b> None <b>REPAIRS:</b> None <b>SERVICE:</b> None <b>OWNER:</b> US Bureau of Land Management (lies within the Missouri River Breaks National Monument)		<b>MANAGER:</b> Michael Kania, BLM <b>PHONE:</b> (406) 538-1950 <b>REMARKS:</b> <u>Caution</u> – Very remote and primitive airstrip recommended for experienced backcountry pilots with the appropriate aircraft only. Do not land after recent wet weather. Native gumbo surface is extremely sticky and slippery when wet. May be no radio/cell coverage. Check density altitude.	

COW CREEK

CULBERTSON

**S85**

BIG SKY FIELD

<b>AIRPORT LOCATION</b> 		<b>Nav.Aids</b> None
<b>AIRPORT LAYOUT</b> 		<b>Radio</b> UNICOM 122.8
<b>IDENT: S85</b> <b>CTAF: 122.8</b>	<b>ELEV: 1953'</b>	<b>LOC: 48-09.3 N</b> <b>104-30.2 W</b>
<b>LIGHTED:</b> Rwy 8/26 and PAPI rwy 26 R.C. Key 122.8 3,5,7 times. Lighted beacon. <b>FUEL:</b> 100 24 hr credit card pump, self serve <b>REPAIRS:</b> Major <b>SERVICE:</b> Meals, Lodging ¼ mile <b>OWNER:</b> City of Culbertson & Roosevelt County		
<b>MANAGER:</b> Robert Jasper <b>PHONE:</b> (406)787-5271 <b>REMARKS:</b> After hours call 787-6680. If unable at this number, call 787-0660.		

CULBERTSON

CUT BANK  
International

CTB



CUT BANK

<b>AIRPORT LOCATION</b> 		<b>Nav.Aids</b> CTB VOR 114.4
<b>AIRPORT LAYOUT</b> 		<b>Radio</b> UNICOM 122.8 GTF FSS RCO 122.2 ASOS 119.025
<b>IDENT: CTB</b> <b>CTAF: 122.8</b>	<b>ELEV: 3854'</b>	<b>LOC: 48-36.5 N</b> <b>112-22.6 W</b>
<b>LIGHTED:</b> Rwy 5/23 & 13/31 & REIL rwy 31 & PAPIs & VASIs R.C. Key 122.8 3,5,7 times. Lighted beacon. <b>FUEL:</b> 100, Jet A (24 hr credit card pump) <b>REPAIRS:</b> Minor <b>SERVICE:</b> Courtesy Car, Rental cars, Meals & lodging 3 miles. <b>OWNER:</b> City of Cut Bank & Glacier County		
<b>MANAGER:</b> David Ries / Roy Nolkamper <b>PHONE:</b> (406)873-8683 <b>REMARKS:</b> Airport of Entry, please see pages A-13, A-14, call customs (406) 335-9610 2 hours before arrival. Phone on field. For fuel after hrs, call 229-0376. Large aircraft storage and overnight hangar. Terminal open 24 hrs, 7 days per week. Pilots lounge in terminal. Courtesy car available. ASOS- 873-2939,119.025		

CUT BANK



DEL BONITA

H28



WHETSTONE

<b>AIRPORT LOCATION</b> 		<b>Nav.Aids</b> None
<b>AIRPORT LAYOUT</b> 		<b>Radio</b> UNICOM 122.8 (in U.S. Customs office)
<b>IDENT: H28</b> <b>CTAF: 122.8</b>	<b>ELEV: 4336'</b>	<b>LOC: 49-00.0 N</b> <b>112-47.6 W</b>
<b>LIGHTED:</b> None <b>FUEL:</b> None <b>REPAIRS:</b> None <b>SERVICE:</b> None <b>OWNER:</b> State of Montana		<b>MANAGER:</b> Montana Aeronautics Division (406)444-2506 Please see pages A-13, A-14. <b>REMARKS:</b> Customs available, U.S. (406) 336-2130, Canadian (403) 758-3613. You have not entered or departed either country when landing. *CAUTION* Soft when wet. No snow removal. Call Customs 2 Hrs before arrival.

DEL BONITA

DELL

4U9



DELL

<b>AIRPORT LOCATION</b> 		<b>Nav.Aids</b> None
<b>AIRPORT LAYOUT</b> 		<b>Radio</b> CTAF 122.9
<b>IDENT: 4U9</b> <b>CTAF: 122.9</b>	<b>ELEV: 6007'</b>	<b>LOC: 44-44.1 N</b> <b>112-43.2 W</b>
<b>LIGHTED:</b> Rwy 14/32 & PAPI rwy 14 R.C. Key 122.9, 5 times. Lighted beacon. <b>FUEL:</b> None <b>REPAIRS:</b> None <b>SERVICE:</b> Meals 1/2 miles <b>OWNER:</b> State of Montana		<b>MANAGER:</b> Montana Aeronautics Division <b>PHONE:</b> (406)444-2506 <b>REMARKS:</b> Phone in town of Dell. Snow removal irregular, call manager for update.

DELL

DENTON

5UØ



DENTON

<b>AIRPORT LOCATION</b> 		<b>Nav.Aids</b> None
<b>AIRPORT LAYOUT</b> 		<b>Radio</b> CTAF 122.9
<b>IDENT: 5UØ</b> <b>CTAF: 122.9</b>	<b>ELEV: 3592'</b>	<b>LOC: 47-19.2 N</b> <b>109-56.5 W</b>
<b>LIGHTED:</b> None <b>FUEL:</b> None <b>REPAIRS:</b> None <b>SERVICE:</b> Meals, Lodging in Denton <b>OWNER:</b> City of Denton		<b>MANAGER:</b> Curtis Hershberger <b>PHONE:</b> (406) 567-2457 or 899-9310 <b>REMARKS:</b> Pilot registration desk. *CAUTION* Waterfowl in vicinity of Airport

DENTON

DILLON

DLN



DILLON

<b>AIRPORT LOCATION</b> 		<b>Nav.Aids</b> DLN VORTAC 113.0
<b>AIRPORT LAYOUT</b> <p><b>*NOTE*</b> DEPARTURES FROM RWY 3 PROHIBITED</p>		<b>Radio</b> UNICOM 122.8 GTF FSS RCO 122.15 ASOS 135.225
<b>IDENT: DLN</b> <b>CTAF: 122.8</b>	<b>ELEV: 5241'</b>	<b>LOC: 45-15.3 N</b> <b>112-33.1 W</b>
<b>LIGHTED:</b> Rwy 17/35 4/22 & PAPI rwy 17 & 35 & rwy 22 R.C. Key 122.8 3,5,7 times. Lighted beacon. <b>FUEL:</b> 100, Jet A <b>REPAIRS:</b> Major <b>SERVICE:</b> Meals, Lodging 5 miles <b>OWNER:</b> Beverhead County		
<b>MANAGER:</b> Ralph Bailey <b>PHONE:</b> (406) 683-5242. <b>REMARKS:</b> ASOS - 683-5470 or 135.225. Courtesy Car.		

DILLON

DRUMMOND

**M26**

DRUMMOND

<b>AIRPORT LOCATION</b> 		<b>Nav.Aids</b> NONE
<b>AIRPORT LAYOUT</b> 		<b>Radio</b> CTAF 122.9 GTF FSS RCO 122.25
<b>IDENT: M26</b> <b>CTAF: 122.9</b>	<b>ELEV: 4245'</b>	<b>LOC: 46-37.2 N</b> <b>113-12.3 W</b>
<b>LIGHTED:</b> None <b>FUEL:</b> None <b>REPAIRS:</b> None <b>SERVICE:</b> Meals, Lodging 6 miles <b>OWNER:</b> Granite County		<b>MANAGER:</b> Greg & Iva Schroeder <b>PHONE:</b> (406) 288-3564 <b>REMARKS:</b> Snow removal irregular. If unable to contact manager, call Lewis Hill at 288-3672

DRUMMOND

DUTTON

5U1



DUTTON

<b>AIRPORT LOCATION</b> <p>11° 40'</p> <p>47° 50'</p> <p>0 1 2 3 SCALE IN MILES</p>		<b>Nav.Aids</b> None
<b>AIRPORT LAYOUT</b> <p>91</p> <p>34</p> <p>3130' X 125' ASPH/TURF - TURF</p> <p>CULTIVATED</p> <p>RWY 34 CENTER 2430' X 40' ASPH</p> <p>DISPLACED THRESHOLD NIGHT ONLY</p> <p>HANGAR</p> <p>TIE DOWN AREA</p> <p>15</p> <p>379</p>		<b>Radio</b> CTAF 122.9
<b>IDENT: 5U1</b> <b>CTAF: 122.9</b>	<b>ELEV: 3699'</b>	<b>LOC: 47-50.8 N</b> <b>111-41.9 W</b>
<b>LIGHTED:</b> Rwy 16/34 & Beacon. <b>FUEL:</b> None <b>REPAIRS:</b> By appointment only <b>SERVICE:</b> Meals, Lodging 1 mile <b>OWNER:</b> City of Dutton & Teton County		<b>MANAGER:</b> Mike Campbell <b>PHONE:</b> (406)476-3332 or (406)463-2268 <b>REMARKS:</b> Pilot registration desk. Snow removal irregular. South half of rwy centerline is 2430' x 24' asph, followed by 800' x 125' turf. Rwy 34 threshold relocated 363' for night ops. 2,767 runway available for night ops.

DUTTON

EAST POPLAR

8U3


 SCOBEY BORDER STATION  
 CORONACH BORDER

<b>AIRPORT LOCATION</b> 			<b>Nav.Aids</b> None
<b>AIRPORT LAYOUT</b> 			<b>Radio</b> UNICOM 122.8
<b>IDENT: 8U3</b> <b>CTAF: 122.8</b>	<b>ELEV: 2501'</b>	<b>LOC: 49-00.0 N</b> <b>105-24.0 W</b>	
<b>LIGHTED:</b> None <b>FUEL:</b> None <b>REPAIRS:</b> None <b>SERVICE:</b> None <b>OWNER:</b> State of Montana		<b>MANAGER:</b> Montana Aeronautics Division (406)444-2506 <b>PHONE:</b> U.S. Customs: (406)783-5375, Canadian Customs: (306)267-2177, *NOTE*: Airstrip is on international border. You have not entered or departed either country when landing. <b>REMARKS:</b> No snow removal. Soft when wet. Airport of Entry	

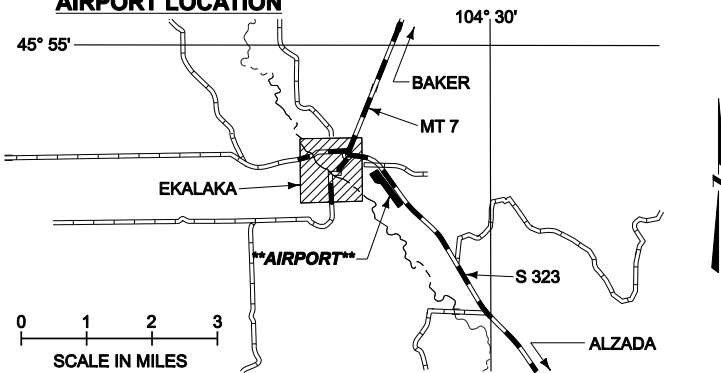
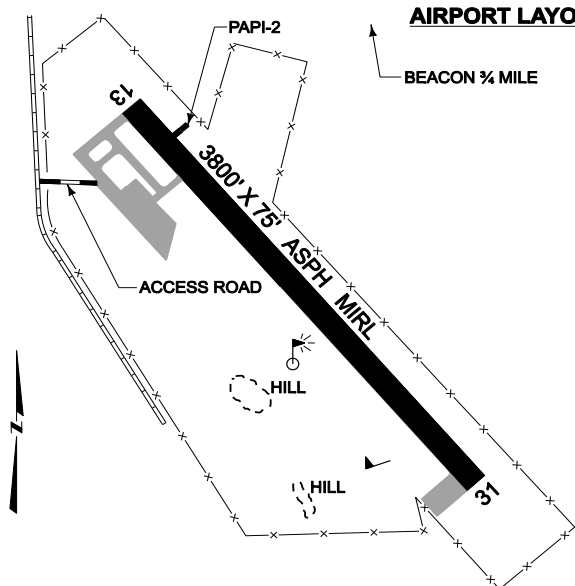
EAST POPLAR

EKALAKA

97M



EKALAKA

<b>AIRPORT LOCATION</b> 		<b>Nav.Aids</b> None
<b>AIRPORT LAYOUT</b> 		<b>Radio</b> CTAF 122.9  AWOS 118.375 3 clicks
<b>IDENT: 97M</b> <b>CTAF: 122.9</b>	<b>ELEV: 3503'</b>	<b>LOC: 45-52.7 N</b> <b>104-32.2 W</b>
<b>LIGHTED:</b> PAPI's Rwy 13/31 preset dusk to 24:00L. After 24:00L, R.C. Key 122.9 3,5,7 times. Lighted beacon. <b>FUEL:</b> None <b>REPAIRS:</b> None <b>SERVICE:</b> Meals, Lodging 1 mile <b>OWNER:</b> Carter County		<b>MANAGER:</b> Troy Fruit <b>PHONE:</b> (406)775-6541 <b>REMARKS:</b> Phone on field, local calls only. Super AWOS is activated on 122.9 with 3 clicks of MIC or (617)-262-3825 or <a href="http://potomacaviation.com/select.asp">http://potomacaviation.com/select.asp</a>

EKALAKA

ENNIS

EKS



BIG SKY AIRPORT

<b>AIRPORT LOCATION</b> 		<b>Nav.Aids</b> EKS NDB 286
<b>AIRPORT LAYOUT</b> 		<b>Radio</b> UNICOM 122.8 AWOS 119.85
<b>IDENT: EKS</b> <b>CTAF: 122.8</b>	<b>ELEV: 5382'</b>	<b>LOC: 45-16.2 N</b> <b>111-38.8 W</b>
<div> <b>LIGHTED:</b> MRL and PAPIs rwy 16/34 &amp; beacon R.C. Key 122.8 3,5,7 times.  <b>FUEL:</b> 100LL (24 hr credit card pump, Jet A, call ahead)  <b>REPAIRS:</b> None  <b>SERVICE:</b> Meals, Lodging 6 miles. Rental cars available. Courtesy car  <b>OWNER:</b> Madison County         </div> <div> <b>MANAGER:</b> Troy Hunter  <b>PHONE:</b> (406) 682-7502  <b>REMARKS:</b> Pilot lounge and phone on field. Snow removal as needed. For car and hangar rental call 406-682-7502 Numerous hotels 6 miles. Digiwix 3 clicks on 119.85 or 406-682-3835         </div>		

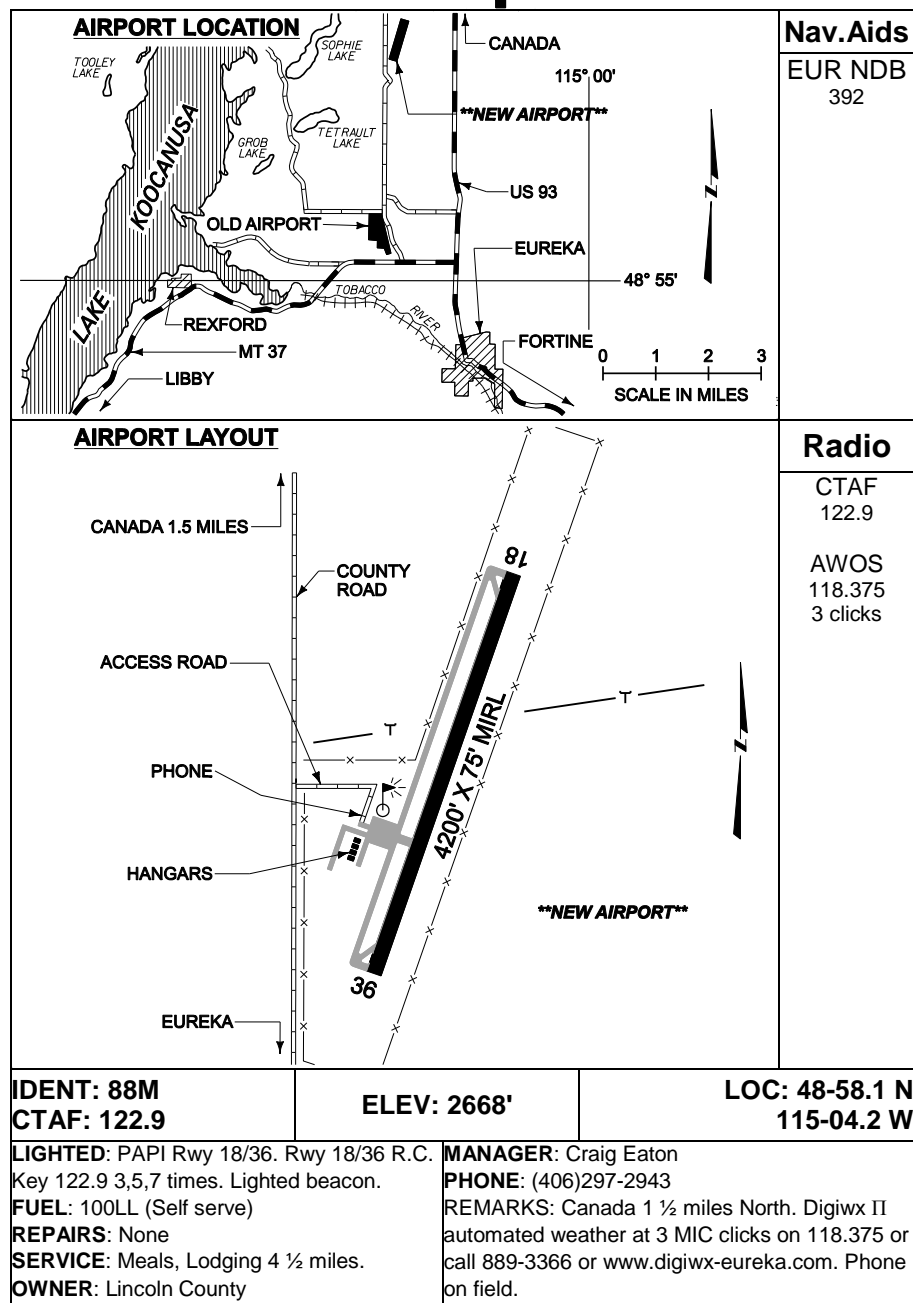
ENNIS

EUREKA

88M



EUREKA



EUREKA

FAIRFIELD

5U5



FAIRFIELD

<b>AIRPORT LOCATION</b> 		<b>Nav.Aids</b> None
<b>AIRPORT LAYOUT</b> 		<b>Radio</b> CTAF 122.9
<b>IDENT: 5U5</b> <b>CTAF: 122.9</b>	<b>ELEV: 3989'</b>	<b>LOC: 47-37.8 N</b> <b>111-58.8 W</b>
<b>LIGHTED:</b> Rwy 18/36 R.C. Key 122.9 three times. Lighted beacon. <b>FUEL:</b> None <b>REPAIRS:</b> None <b>SERVICE:</b> Meals, Lodging 1 mile <b>OWNER:</b> City of Fairfield & Teton County		<b>MANAGER:</b> Scott Gasvoda <b>PHONE:</b> (406)590-2836 <b>REMARKS:</b> Snow removal irregular. Fences at ends of runway 7/25

FAIRFIELD

FAIRVIEW

5U6



FAIRVIEW

<b>AIRPORT LOCATION</b> 		<b>Nav.Aids</b> None
<b>AIRPORT LAYOUT</b> 		<b>Radio</b> CTAF 122.9
<b>IDENT: 5U6</b> <b>CTAF: 122.9</b>	<b>ELEV: 2152'</b>	<b>LOC: 47-51.7 N</b> <b>104-04.4 W</b>
<b>LIGHTED:</b> None <b>FUEL:</b> None <b>REPAIRS:</b> None <b>SERVICE:</b> Meals, Lodging 1 mile <b>OWNER:</b> Sidney-Richland Airport Authority		<b>MANAGER:</b> William J. Henderson <b>PHONE:</b> (406)433-2415 or (406)480-1820 <b>REMARKS:</b> Runway marked with cones full length. Call A/P Manager for snow removal or conditions.

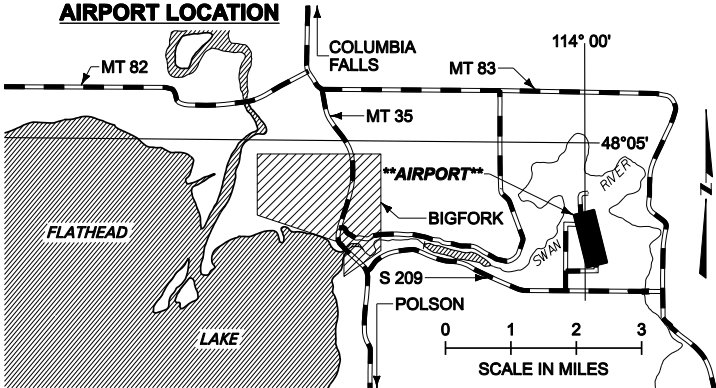
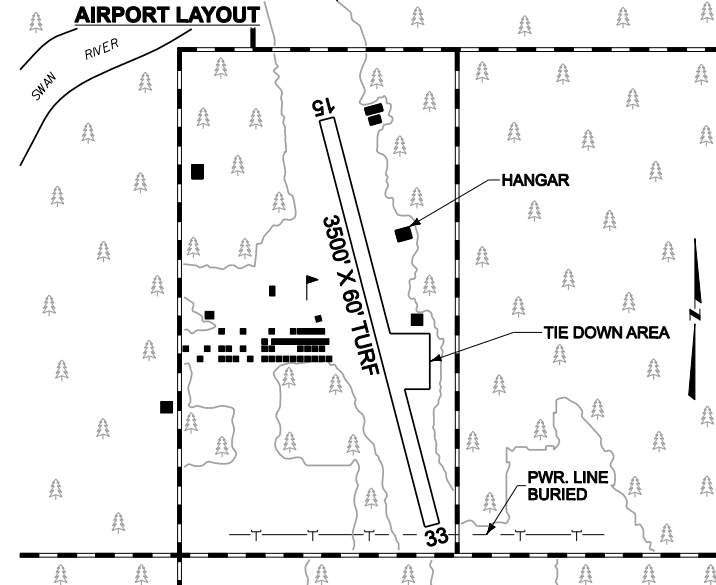
FAIRVIEW

FERNDALE

53U



FERNDALE

<b>AIRPORT LOCATION</b> 		<b>Nav.Aids</b>  GPI VORTAC 113.2
<b>AIRPORT LAYOUT</b> 		<b>Radio</b>  CTAF 122.9
<b>IDENT: 53U</b> <b>CTAF: 122.9</b>	<b>ELEV: 3060'</b>	<b>LOC: 48-04.5 N</b> <b>114-00.1 W</b>
<b>LIGHTED:</b> None <b>FUEL:</b> None <b>REPAIRS:</b> Major <b>SERVICE:</b> Meals, Lodging 8 Miles <b>OWNER:</b> Flathead Munincipal Airport Authority		<b>MANAGER:</b> Cindi Martin (See remarks) <b>PHONE:</b> (406)257-5994 <b>REMARKS:</b> *CAUTION*: Poor approach to Rwy 33. Emergency & recreational strip. Snow removal available, but check for condition. Free bicycles for airport use in shed near tie-down area. Use emergency frequency to open cipher lock.

FERNDALE

FORSYTH

1S3



TILLITT FIELD

<p><b>AIRPORT LOCATION</b></p>		<p><b>Nav.Aids</b></p> <p>FOR NDB 236</p>
<p><b>AIRPORT LAYOUT</b></p>		<p><b>Radio</b></p> <p>UNICOM 122.8</p> <p>AWOS 122.8 3 clicks</p>
<p><b>IDENT: 1S3</b> <b>CTAF: 122.8</b></p>	<p><b>ELEV: 2727'</b></p>	<p><b>LOC: 46-16.3 N</b> <b>106-37.4 W</b></p>
<p><b>LIGHTED:</b> Rwy 8/26 &amp; PAPI R.C. Key 122.8 5 times. Lighted beacon.  <b>FUEL:</b> None  <b>REPAIRS:</b> Major  <b>SERVICE:</b> Meals, Lodging 2 miles  <b>OWNER:</b> Rosebud County</p>		
<p><b>MANAGER:</b> Brian Schwend  <b>PHONE:</b> (406)346-7129  <b>REMARKS:</b> If calm wind use rwy 8. After hours call 356-7544. Digiwix 406-346-2571</p>		

FORSYTH

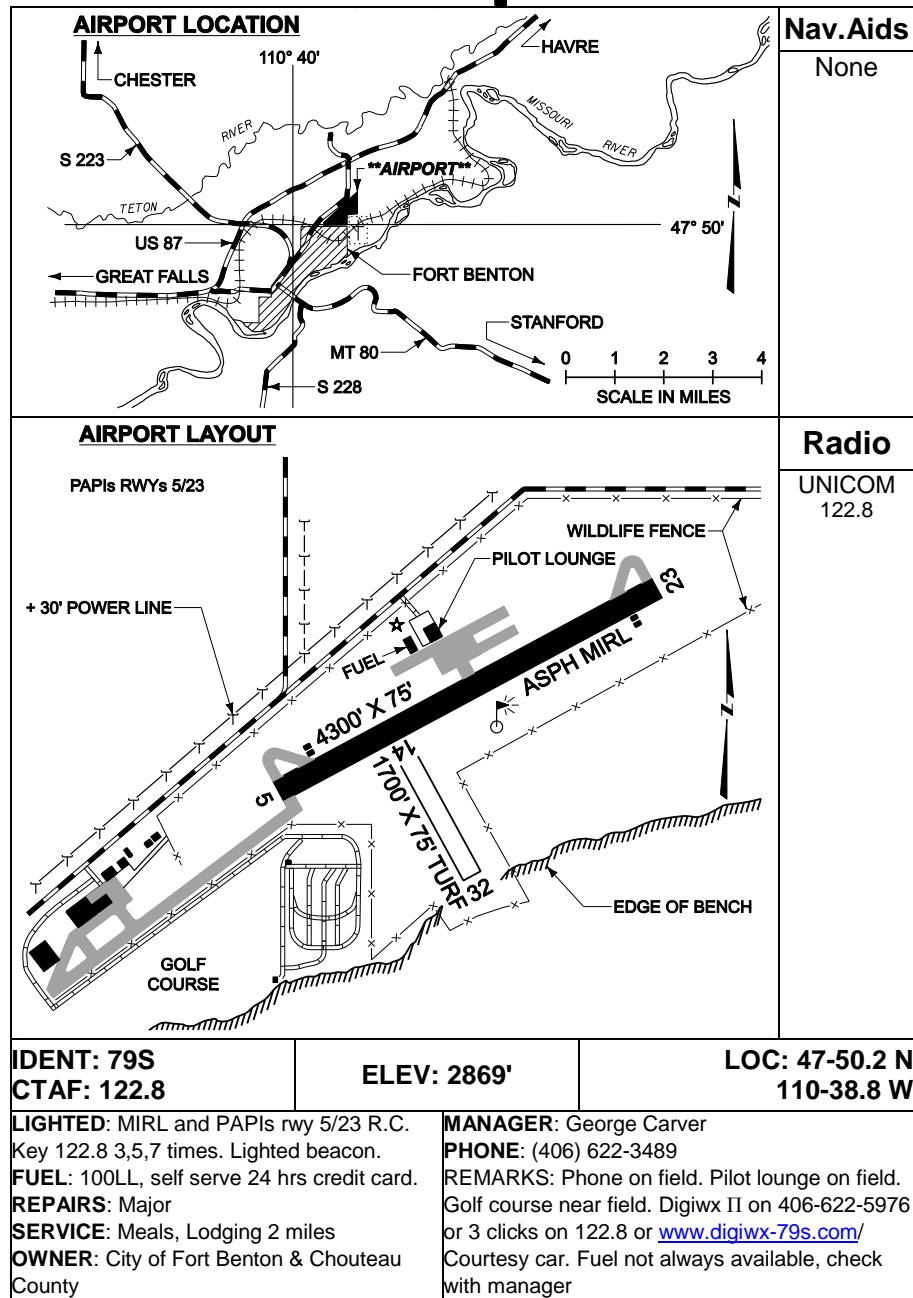


FORT BENTON

79S



FORT BENTON



FORT BENTON

FORT PECK

37S



FORT PECK

<b>AIRPORT LOCATION</b> 		<b>Nav.Aids</b> GGW VOR 113.9 GGW ASOS 135.17
<b>AIRPORT LAYOUT</b> 		<b>Radio</b> CTAF 122.9
<b>IDENT: 37S</b> <b>CTAF: 122.9</b>	<b>ELEV: 2290'</b>	<b>LOC: 48-00.33 N</b> <b>106-28.69 W</b>
<b>LIGHTED:</b> None <b>FUEL:</b> 100LL (see remarks) <b>REPAIRS:</b> None <b>SERVICE:</b> Meals, Lodging 1 mile <b>OWNER:</b> Valley County		<b>MANAGER:</b> Lanny Hanson <b>PHONE:</b> (406) 526-3535 or 263-1154 <b>REMARKS:</b> Please check NOTAMS for latest advisories. No snow removal. Watch for wildlife on rwy. Wind Sock Sky Park subdivision adjacent to airport. Float Plane landing area on reservoir. For fuel, call numbers above or 228-4023, Courtesy Van.

FORT PECK

FORT SMITH

5U7



YELLOWTAIL DAM

<b>AIRPORT LOCATION</b> 		<b>Nav.Aids</b> None
<b>AIRPORT LAYOUT</b> 		<b>Radio</b> CTAF 122.9
<b>IDENT: 5U7</b> <b>CTAF: 122.9</b>	<b>ELEV: 3242'</b>	<b>LOC: 45-19.2 N</b> <b>107-55.9 W</b>
<b>LIGHTED:</b> None <b>FUEL:</b> None <b>REPAIRS:</b> None <b>SERVICE:</b> Meals, Lodging 1 mile. <b>OWNER:</b> National Park Services		<b>MANAGER:</b> Kevin Tillman, National Park Service <b>PHONE:</b> (406)666-3316 <b>REMARKS:</b> MULTICOM located in local store. <b>*CAUTION*:</b> Numerous powerlines in area. Takeoff rwy 7 if wind calm. Hill 3000' W of airport. Numerous birds & wildlife on and about vicinity of airport.

FORT SMITH

GARDINER

29S



GARDINER

<b>AIRPORT LOCATION</b> 		<b>Nav.Aids</b> None
<b>AIRPORT LAYOUT</b> 		<b>Radio</b> UNICOM 122.8
<b>IDENT: 29S</b> <b>CTAF: 122.8</b>	<b>ELEV: 5286'</b>	<b>LOC: 45-03.0 N</b> <b>110-44.8 W</b>
<b>LIGHTED:</b> None <b>FUEL:</b> 100LL, Jet A (on call 8-5, 848-7794 or 848-7539) <b>REPAIRS:</b> Minor <b>SERVICE:</b> Meals, Lodging 2 miles. Motel courtesy car. <b>OWNER:</b> City/County Joint Airport Board		<b>MANAGER:</b> Bill Chapman <b>PHONE:</b> (406)848-7539, (406)848-7794 <b>REMARKS:</b> Approach to rwy 28 is 7:1. Right traffic rwy 10 due to mountain to the North. <b>*CAUTION*:</b> Elk, Buffalo and/or deer possible on rwy. Taxiway and tie down areas are gravel surface.

GARDINER

GERALDINE

5U8



GERALDINE

<b>AIRPORT LOCATION</b> 		<b>Nav.Aids</b> None
<b>AIRPORT LAYOUT</b> 		<b>Radio</b> UNICOM 122.8
<b>IDENT: 5U8</b> <b>CTAF: 122.8</b>	<b>ELEV: 3173'</b>	<b>LOC: 47-35.8 N</b> <b>110-16.0 W</b>
<b>LIGHTED:</b> None <b>FUEL:</b> None <b>REPAIRS:</b> None <b>SERVICE:</b> Meals, Lodging 1 mile <b>OWNER:</b> Chouteau City/County		<b>MANAGER:</b> Robert Ebeling <b>PHONE:</b> (406) 737-4278 <b>REMARKS:</b> *CAUTION*: Powerline Approach end rwy 25 at approx. 40:1 slope, <b>NOTAM'd closed</b> , asphalt breaking-up rough

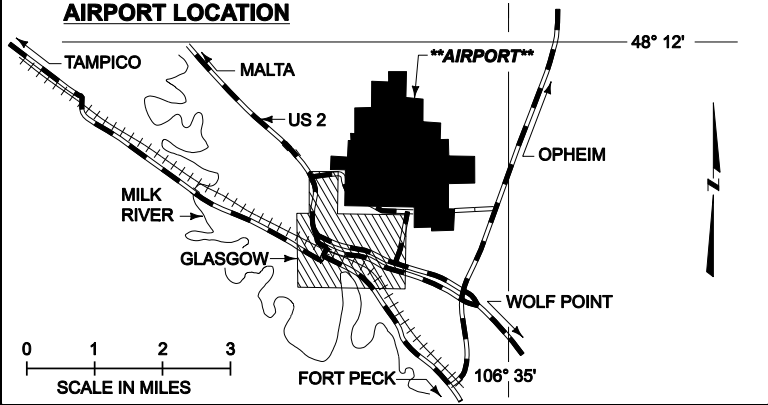
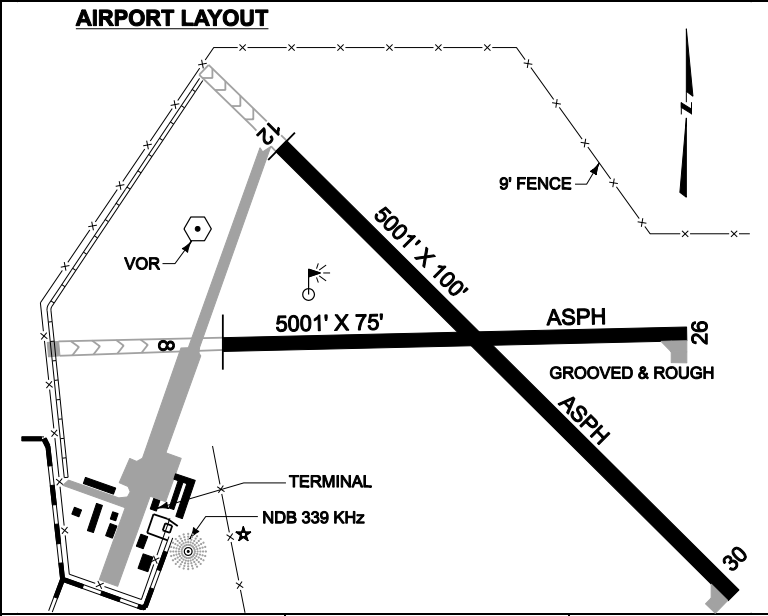
GERALDINE

GLASGOW

GGW



WOKAL FIELD

<b>AIRPORT LOCATION</b> 		<b>Nav.Aids</b> GGW VOR 113.9  MKR NDB 339
<b>AIRPORT LAYOUT</b> 		<b>Radio</b> UNICOM 122.8  GTF FSS RCO 122.25  ASOS 135.175
<b>IDENT: GGW</b> <b>CTAF: 122.8</b>	<b>ELEV: 2294'</b>	<b>LOC: 48-12.7 N</b> <b>106-36.9 W</b>
<b>LIGHTED:</b> Rwy 12/30: MIRL, REIL, PAPI; Rwy 8/26 MIRL;PAPI; Lighted beacon. <b>FUEL:</b> 100, Jet A, credit card <b>REPAIRS:</b> Major <b>SERVICE:</b> Rental cars, Taxi available. Meals & Lodging 1 ½ mile. <b>OWNER:</b> Valley County		<b>MANAGER:</b> Steve Stanley <b>PHONE:</b> (406)228-4023 <b>REMARKS:</b> National Weather Service adjacent to field (228-4042). Phone on field. ASOS - 228- 8294 or 135.175.

GLASGOW

GLENDIVE

GDV



DAWSON COMMUNITY

		<b>Nav.Aids</b> GDV NDB 410
		<b>Radio</b> UNICOM 122.8  GTF FSS RCO 122.55  AWOS 135.075
<b>IDENT: GDV</b> <b>CTAF: 122.8</b>	<b>ELEV: 2456'</b>	<b>LOC: 47-08.4 N</b> <b>104-48.4 W</b>
<b>LIGHTED:</b> MIRL rwys 12/30 & 02/20 & VASI & REIL rwy 12/30 & PAPI rwy 02/20 R.C. Key 122.8 3,5,7 times. Lighted beacon. <b>FUEL:</b> 100LL, Jet A <b>REPAIRS:</b> Major <b>SERVICE:</b> Rental cars. Meals, Lodging 5 miles. <b>OWNER:</b> Dawson County		
<b>MANAGER:</b> Leon Baker <b>PHONE:</b> (406)687-3372 Hanger, (406)989-2054 Cell <b>REMARKS:</b> MIRL R.C. for rwy 02/20 available only after 22:00L. Phone on field. Airport website address is: <a href="http://www.glendiveairport.com">http://www.glendiveairport.com</a> AWOS - 687-3346.		

GLENDIVE

GREAT FALLS

GTF



GREAT FALLS

		<b>Nav.Aids</b>  GTF VORTAC 115.1  ITU NDB & LOM 371  ILS rwy 03 111.3
		<b>Radio</b>  ATIS 126.6  CLR DEL 121.7  APP & DEP 128.6  TWR 118.7  GND Ct. 121.7  GTF FSS 122.6  UNICOM 122.95
<b>IDENT: GTF</b> <b>CTAF: 118.7</b>	<b>ELEV: 3680'</b>	<b>LOC: 47-28.9 N</b> <b>111-22.2 W</b>
<b>LIGHTED:</b> PAPI-4 box rwys 25 & 34, rwy 03/21 PAPI-4 Box, REIL rwy 21, ALSF-2 rwy 03. <b>FUEL:</b> 100LL, Jet A <b>REPAIRS:</b> Major <b>SERVICE:</b> Rental cars. Meals on field. Lodging 1 mile. U.S. Customs <b>OWNER:</b> Great Falls Airport Authority		<b>MANAGER:</b> John Faulkner <b>PHONE:</b> (406)727-3404 <b>REMARKS:</b> Please see pages A-13, A-14 for customs information . ASOS - 452-9844.

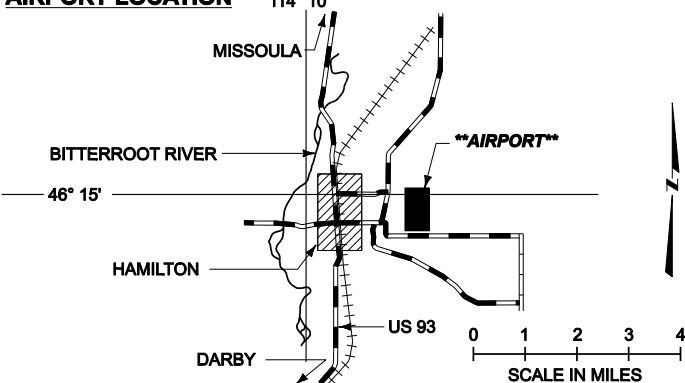
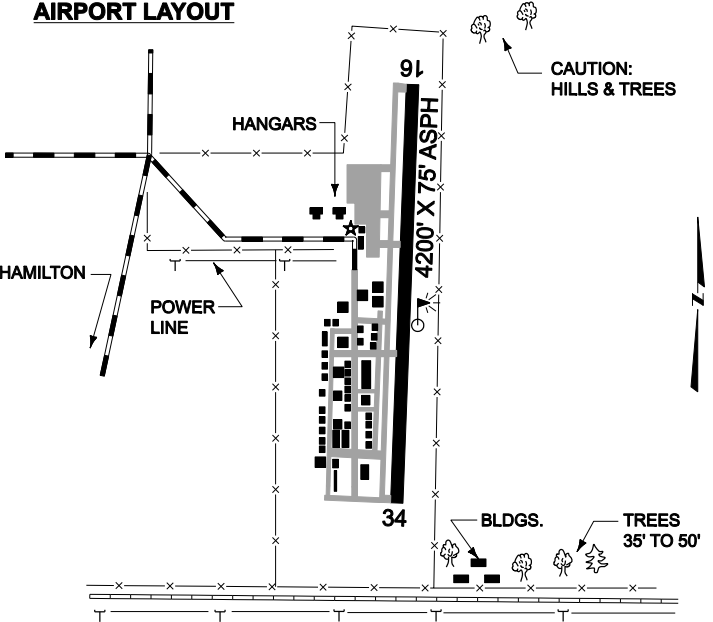
GREAT FALLS

HAMILTON

6S5



RAVALLI COUNTY

<b>AIRPORT LOCATION</b>		<b>114° 10'</b>	<b>Nav.Aids</b>
		<b>46° 15'</b>	<b>NONE</b>
<b>AIRPORT LAYOUT</b>			<b>Radio</b>
			<b>UNICOM</b> 122.8
			<b>GTF FSS</b> RCO 122.45
			<b>AWOS</b> 119.825
<b>IDENT: 6S5</b> <b>CTAF: 122.8</b>	<b>ELEV: 3640'</b>	<b>LOC: 46-15.2 N</b> <b>114-07.3 W</b>	
<b>LIGHTED:</b> MIRL & PAPI rwy 16/34 R.C. Key 122.8 3,5,7 times. Lighted beacon. <b>FUEL:</b> 100, & Jet A <b>REPAIRS:</b> Major <b>SERVICE:</b> Rental Cars. Meals & lodging 1 ½ miles. <b>OWNER:</b> Ravalli County		<b>MANAGER:</b> Page Gough <b>PHONE:</b> (406) 375-9149 <b>REMARKS:</b> Phone on field. Digiwx II (406) 375-9149 or <a href="http://www.digiwx-6S5.com">www.digiwx-6S5.com</a> or on continuous broadcast 119.825. Skydiving operations in the vicinity	

HAMILTON

HARDIN



New Airport

<b>AIRPORT LOCATION</b> 		<b>Nav.Aids</b> None
<b>AIRPORT LAYOUT</b> <p><b>AIRPORT OPENING SOON - CHECK WITH MANAGER</b></p>		<b>Radio</b> UNICOM 122.8
<b>IDENT: F02</b> <b>CTAF: 122.8</b>	<b>ELEV: 3011'</b>	<b>LOC: 45-44 N</b> <b>107-39.0 W</b>
<b>LIGHTED:</b> Rwy 4/22 <b>FUEL:</b> None <b>REPAIRS:</b> None <b>SERVICE:</b> Meals, Lodging adjacent <b>OWNER:</b> Big Horn County		<b>MANAGER:</b> Ed Auken <b>PHONE:</b> (406) 665-1731 or (406) 679-0541 <b>REMARKS:</b> (406) 665-9780. <u><b>OPENING</b></u> <u><b>SUMMER OF 2014 CHECK WITH MANAGER</b></u> <u><b>BEFORE USING</b></u>

HARDIN

HARDIN

F02



FAIRGROUNDS AIRPARK

			<b>Nav.Aids</b> None
			<b>Radio</b> UNICOM 122.8
<b>IDENT: F02</b> <b>CTAF: 122.8</b>	<b>ELEV: 2911'</b>	<b>LOC: 45-43.5 N</b> <b>107-36.0 W</b>	
<b>LIGHTED:</b> Rwy 4/22 <b>FUEL:</b> None <b>REPAIRS:</b> None <b>SERVICE:</b> Meals, Lodging adjacent <b>OWNER:</b> Big Horn County		<b>MANAGER:</b> Ed Auker <b>PHONE:</b> (406) 665-1731 or (406) 679-0541 <b>REMARKS:</b> Beacon inop. Rwy 4 displaced threshold marked but not lighted, threshold displaced for day ops only. Unattended in winter. For current conditions, call manager, or if unavailable, call sheriff's office at (406) 665-9780.	

HARDIN

HARLEM

48S



HARLEM

<b>AIRPORT LOCATION</b> 		<b>Nav.Aids</b> None
<b>AIRPORT LAYOUT</b> 		<b>Radio</b> MULTICOM 122.9
<b>IDENT: 48S</b> <b>CTAF: 122.9</b>	<b>ELEV: 2640'</b>	<b>LOC: 48-34.0 N</b> <b>108-46.4 W</b>
<b>LIGHTED:</b> PAPI's Rwy 11/29 Key 122.9 3,5,7 times. Lighted beacon <b>FUEL:</b> None <b>REPAIRS:</b> None <b>SERVICE:</b> Meals, Lodging 2 miles <b>OWNER:</b> Blaine County – City		
<b>MANAGER:</b> Clarence Olson <b>PHONE:</b> (406) 353-2470 <b>REMARKS:</b> Phone and restrooms in pilot lounge. To access pilot lounge, push 1229 on keypad. Lock when leaving. Electric gate code 1229. If unable to contact manager, call Audrey Parnell at (406) 353-2305.		

HARLEM

HARLOWTON

HWQ



WHEATLAND COUNTY

<h3>AIRPORT LOCATION</h3>		<h3>Nav.Aids</h3> <p>HWQ NDB 242</p>
<h3>AIRPORT LAYOUT</h3>		<h3>Radio</h3> <p>MULTICOM 122.9</p> <p>GTF FSS RCO 122.4</p> <p>AWOS 122.9 3 click</p>
<b>IDENT: HWQ</b> <b>CTAF: 122.9</b>	<b>ELEV: 4309'</b>	<b>LOC: 46-27.2 N</b> <b>109-51.3 W</b>
<b>LIGHTED:</b> MIRL rwy 8/26 R.C. PAPI rwy 26 R.C. Key 122.9 3,5,7 times. Lighted beacon. <b>FUEL:</b> None <b>REPAIRS:</b> None <b>SERVICE:</b> Meals, Lodging 1 ½ miles <b>OWNER:</b> Wheatland County		
<b>MANAGER:</b> Dwight Thompson <b>PHONE:</b> (406) 632-5864 <b>REMARKS:</b> Phone on field *CAUTION*: Watch for deer on runway. Super AWOS activated on 122.9 with 3 clicks of MIC or <a href="http://potomacaviation.com/select.asp">http://potomacaviation.com/select.asp</a> or (617)-262-3825.		

HARLOWTON

HAVRE

HVR



HAVRE CITY/COUNTY

<b>AIRPORT LOCATION</b> 		<b>Nav.Aids</b> HVR VOR 111.8
<b>AIRPORT LAYOUT</b> 		<b>Radio</b> UNICOM 122.8 GTF FSS RCO 123.65 ASOS 135.225
<b>IDENT: HVR</b> <b>CTAF: 122.8</b>	<b>ELEV: 2590'</b>	<b>LOC: 48-32.6 N</b> <b>109-45.7 W</b>
<b>LIGHTED:</b> MIRL 8/26 preset dusk to dawn, other times R.C. REIL & VASI rwy 8/26 & MIRL rwy 03/21 R.C. Key 122.8 3,5,7 times. Lighted beacon. <b>FUEL:</b> 100LL, Jet A <b>REPAIRS:</b> Major <b>SERVICE:</b> Transportation available. Meals & Lodging 5 miles. <b>OWNER:</b> City of Havre & Hill County		<b>MANAGER:</b> Jim Lyons <b>PHONE:</b> (406) 945-1258 <b>REMARKS:</b> Phone on field. *CAUTION*: Migratory birds often in vicinity of airport. ASOS – 265-6638. If unable to contact manager, call airport maintenance at (406) 265-4671.

HAVRE

HELENA

HLN



HELENA REGIONAL

<b>AIRPORT LOCATION</b> 			<b>Nav.Aids</b>  HLN VORTAC 117.7  CVP NDB 335  HAU NDB 386  ILS rwy 27 110.1
<b>AIRPORT LAYOUT</b> 			<b>Radio</b>  ATIS 120.4  APP 119.5  TWR 118.3  GND 121.9  UNICOM 122.95  GTF FSS RCO 122.55
<b>IDENT: HLN</b> <b>CTAF: 118.3</b>	<b>ELEV: 3873'</b>	<b>LOC: 46-36.4 N</b> <b>111-59.0 W</b>	
<b>LIGHTED:</b> Rwy 9/27 preset dusk to dawn. VASI rwy 9/27 24 hrs. Rwy 9/27 other times & 16/34 & 5/23 & MALSR rwy 27 & PAPI rwy 5/23 R.C. Key 118.3 3,5,7 times. <b>FUEL:</b> 100LL, Jet A <b>REPAIRS:</b> Major <b>SERVICE:</b> Rental cars & taxi. Meals on field. Lodging 1 mile. <b>OWNER:</b> Helena Regional Airport Authority			<b>MANAGER:</b> Ronald S. Mercer <b>PHONE:</b> (406)442-2821 <b>REMARKS:</b> Tower operates 0600-2400 (M-F), 0600-2200 (Sat-Sun). CTAF 118.3. Please see pages A-13, A-14 for customs information. ASOS - 443-4317. Customs ph.# HLN 406-449- 5506.

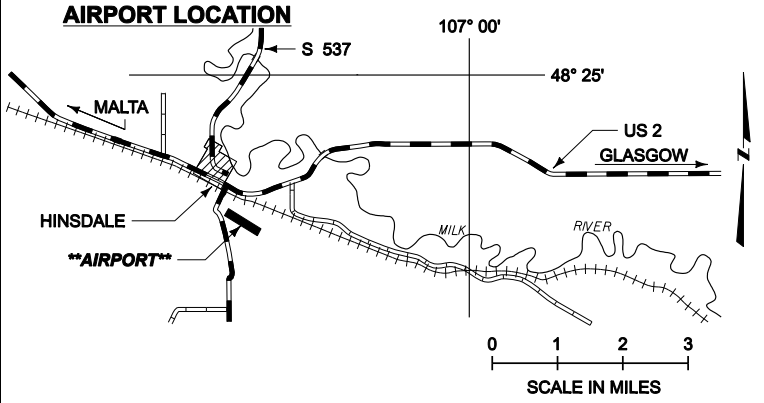
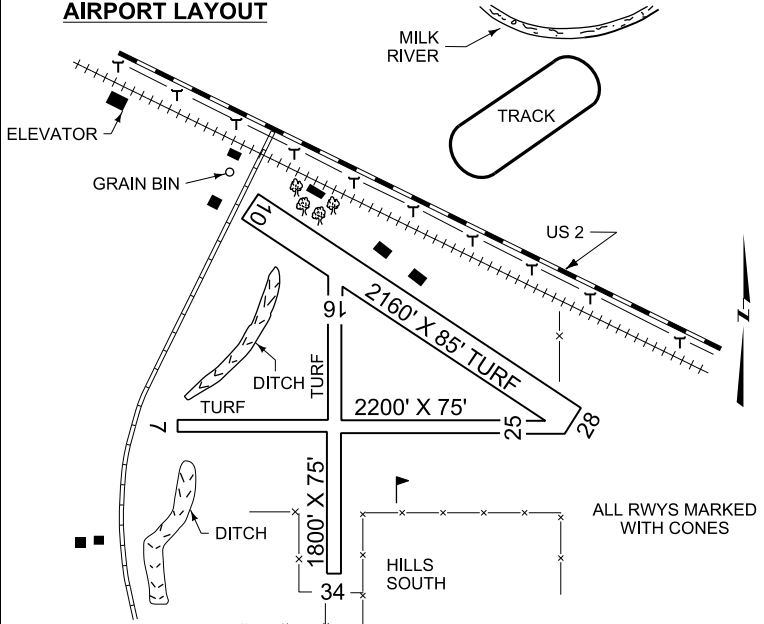
HELENA

HINSDALE

6U5



HINSDALE

<b>AIRPORT LOCATION</b> 		<b>Nav.Aids</b> None
<b>AIRPORT LAYOUT</b> 		<b>Radio</b> CTAF 122.9
<b>IDENT: 6U5</b> <b>CTAF: 122.9</b>	<b>ELEV: 2220'</b>	<b>LOC: 48-23.3 N</b> <b>107-05.0 W</b>
<b>LIGHTED:</b> Rwy 7/25 upon request. <b>FUEL:</b> None <b>REPAIRS:</b> None <b>SERVICE:</b> Meals, Lodging 1/4 mile <b>OWNER:</b> Valley County		<b>MANAGER:</b> Dean Jensen <b>PHONE:</b> (406)672-2248 or (406)364-2387 <b>REMARKS:</b> *CAUTION*: Muddy when wet. Center 25' of rwy 10/28 gravel. Phone manager to use airport lighting. No snow plowing.

HINSDALE

HOGELAND

6U6



HOGELAND

<b>AIRPORT LOCATION</b> 108° 40'		<b>Nav.Aids</b> None
<b>AIRPORT LAYOUT</b>		<b>Radio</b> CTAF 122.9
<b>IDENT: 6U6</b> <b>CTAF: 122.9</b>	<b>ELEV: 3138'</b>	<b>LOC: 48-51.5 N</b> <b>108-39.6 W</b>
<b>LIGHTED:</b> Lighted Beacon <b>FUEL:</b> None <b>REPAIRS:</b> None <b>SERVICE:</b> None <b>OWNER:</b> Blaine County		<b>MANAGER:</b> Ted Olszewski <b>PHONE:</b> (406)379-2582 <b>REMARKS:</b> *CAUTION*: Rwy may be soft when wet. Rwy 16/34 emergency use only. Phone in town.

HOGELAND

HOT SPRINGS

**SØ9**

HOT SPRINGS

<b>AIRPORT LOCATION</b> 		<b>Nav.Aids</b> None
<b>AIRPORT LAYOUT</b> 		<b>Radio</b> CTAF 122.9
<b>IDENT: SØ9</b> <b>CTAF: 122.9</b>	<b>ELEV: 2763'</b>	<b>LOC: 47-36.7 N</b> <b>114-36.8 W</b>
<b>LIGHTED:</b> Rwy 6/24. Lighted beacon. <b>FUEL:</b> None <b>REPAIRS:</b> None <b>SERVICE:</b> Meals, Lodging 2 miles. Courtesy Car available. <b>OWNER:</b> Sanders County		
<b>MANAGER:</b> Jeff Friesz <b>PHONE:</b> (406)741-3582 <b>REMARKS:</b> Phone on field Rwy 24 displaced for night ops only. 2169' available at night. Water available on field. If unable to contact manager, call Don Theeler at 741-5040.		

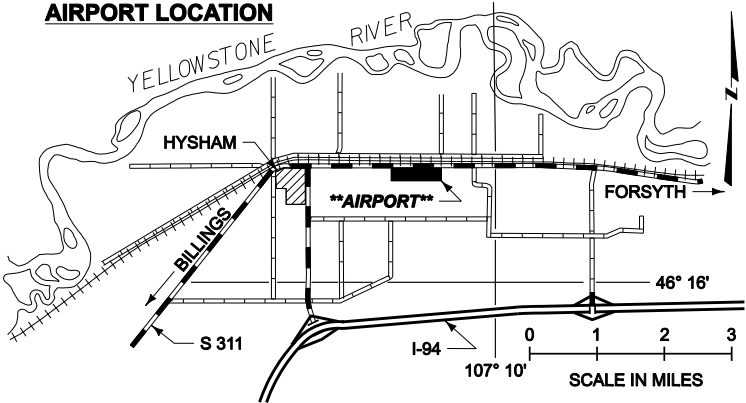
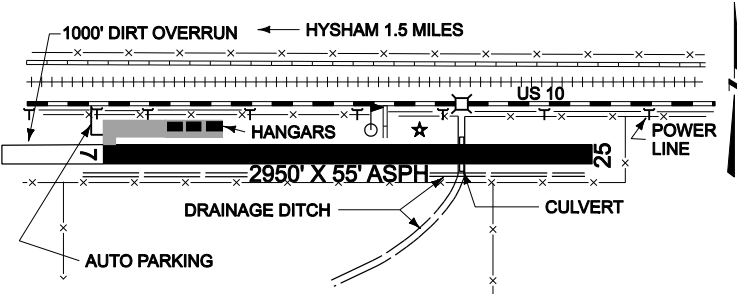
HOT SPRINGS

HYSHAM

6U7



HYSHAM

<b>AIRPORT LOCATION</b> 		<b>Nav.Aids</b> None
<b>AIRPORT LAYOUT</b> 		<b>Radio</b> CTAF 122.9
<b>IDENT: 6U7</b> <b>CTAF: 122.9</b>	<b>ELEV: 2624'</b>	<b>LOC: 46-17.4 N</b> <b>107-11.8 W</b>
<b>LIGHTED:</b> Rwy 7/25 R.C. Key 122.9 5 times. <b>FUEL:</b> None <b>REPAIRS:</b> None <b>SERVICE:</b> Meals, Lodging 1 ½ miles. Tie-downs w/chains. <b>OWNER:</b> Treasure County		<b>MANAGER:</b> Bob Miller <b>PHONE:</b> (406)342-5252 <b>REMARKS:</b> If unable to contact manager, contact Morris Spangel at 342-5660 or Glen White @ 342-5563.

HYSHAM

JORDAN

JDN



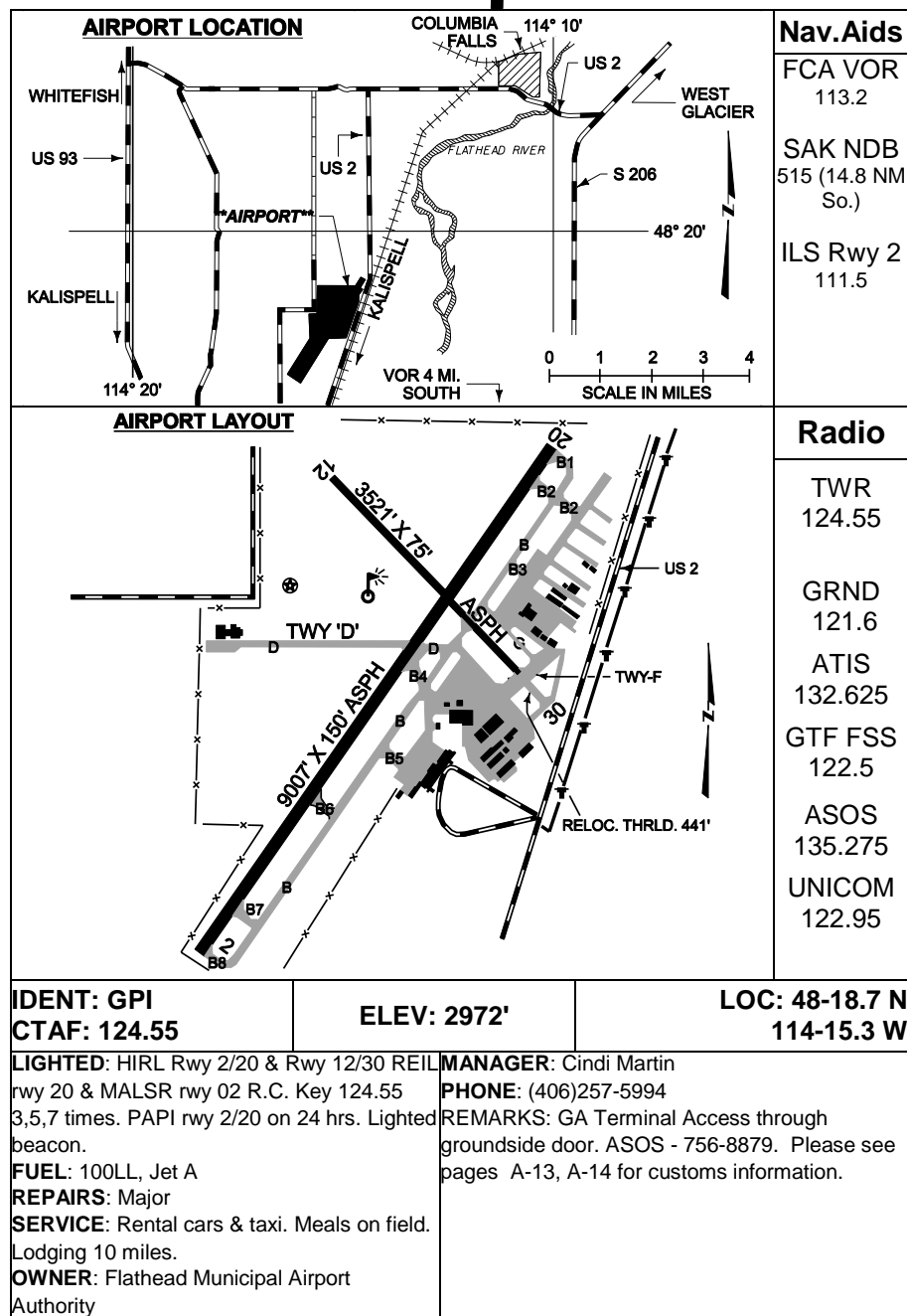
JORDAN

<b>AIRPORT LOCATION</b> 		<b>Nav.Aids</b> JDN NDB 263
<b>AIRPORT LAYOUT</b> 		<b>Radio</b> CTAF 122.9
<b>IDENT: JDN</b> <b>CTAF: 122.9</b>	<b>ELEV: 2662'</b>	<b>LOC: 47-20.0 N</b> <b>106-56.0 W</b>
<b>LIGHTED:</b> Rwy 10/28 & PAPI rwy 28 R.C. Key 122.9 3,5,7 times. Lighted beacon <b>FUEL:</b> None <b>REPAIRS:</b> None <b>SERVICE:</b> Meals, Lodging 2 miles <b>OWNER:</b> Garfield County		
<b>MANAGER:</b> Garfield County <b>PHONE:</b> (406)557-2760 <b>REMARKS:</b> Phone on field. Pilot registration desk. For airport info. Contact Rod Weeding at 557-2552.		

JORDAN

KALISPELL (1)

GPI

GLACIER PARK  
INTERNATIONAL

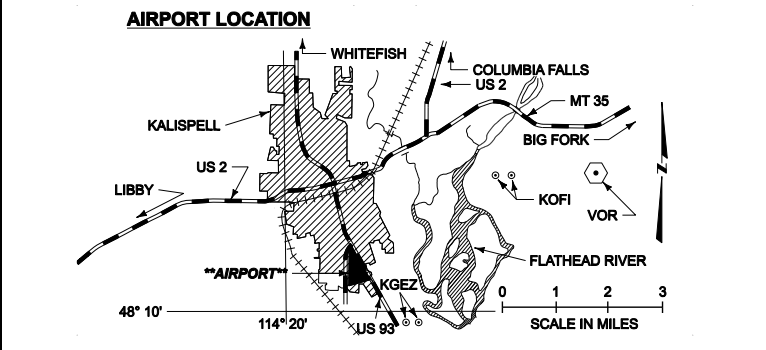
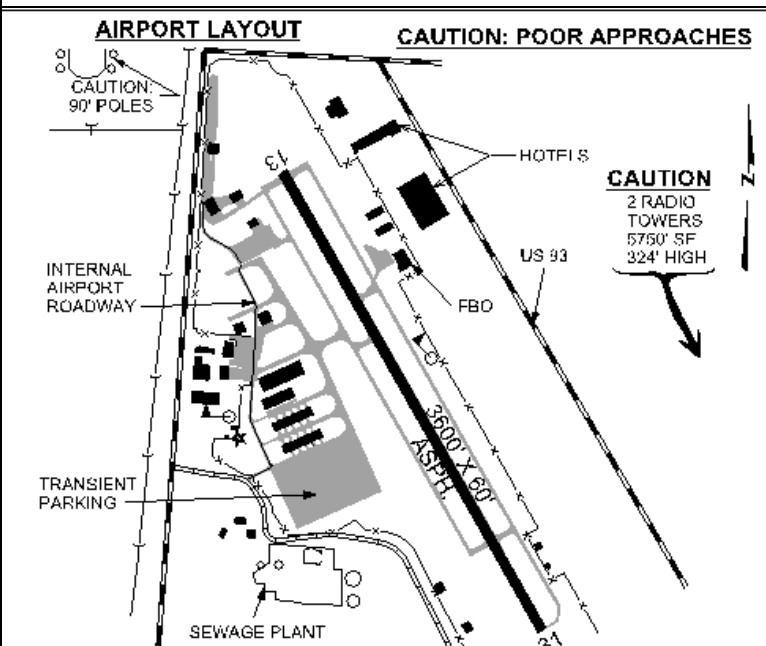
KALISPELL (1)

KALISPELL (2)

S27



CITY FIELD

<p><b>AIRPORT LOCATION</b></p> 		<p><b>Nav.Aids</b></p> <p>FCA VORTAC 113.2 (Rad.229 deg., 5.6 NM.)</p>
<p><b>AIRPORT LAYOUT</b></p> 		<p><b>Radio</b></p> <p>UNICOM 122.8</p> <p>GTF FSS RCO 122.5</p> <p>EFAS RCO 122.0</p>
<p><b>IDENT: S27</b> <b>CTAF: 122.8</b></p>	<p><b>ELEV: 2932'</b></p>	<p><b>LOC: 48-10.7 N</b> <b>114-18.2 W</b></p>
<p><b>LIGHTED:</b> Rwy 13/31 R.C. Key 122.8 3,5,7 times. Lighted beacon  <b>FUEL:</b> 100LL, Jet A  <b>REPAIRS:</b> Major  <b>SERVICE:</b> Rental cars &amp; taxi. Meals &amp; lodging adjacent to field.  <b>OWNER:</b> City of Kalispell</p>		
<p><b>MANAGER:</b> Fred Leistiko  <b>PHONE:</b> (406) 758-7702 or (406) 250-3065  <b>REMARKS:</b> *CAUTION*: Poor approaches. 24 hour phone on field. Kalispell weather service office phone number 755-4829. Rwy 13/31 lighted. Rwy 31 threshold relocated 155' for night operation. 3445' usable at night.  <b>**Local Noise Abatement Procedures in Effect**</b></p>		

KALISPELL (2)

KNOX RIDGE

MT3

KNOX RIDGE

			<b>NavAids</b> None
			<b>Radio</b> CTAF 122.9
<b>CTAF: 122.9</b>	<b>ELEV: 2968'</b>	<b>47° 37.00' N 108° 50.88' W</b>	
<b>LIGHTED:</b> None <b>FUEL:</b> None <b>REPAIRS:</b> None <b>SERVICE:</b> None <b>OWNER:</b> US Bureau of Land Management (lies within the Missouri River Breaks National Monument)		<b>MANAGER:</b> Michael Kania, BLM <b>PHONE:</b> (406) 538-1950 <b>REMARKS:</b> <u>Caution</u> – Very remote and primitive airstrip recommended for experienced backcountry pilots with the appropriate aircraft only. Do not land after recent wet weather. Native gumbo surface is extremely sticky and slippery when wet. May be no radio/cell coverage. Check density altitude.	

KNOX RIDGE

LAUREL

6S8



LAUREL

<p><b>AIRPORT LOCATION</b></p> <p>108° 50'</p> <p>S 532</p> <p>LAUREL</p> <p>PARK CITY</p> <p>RED LODGE</p> <p>US 312</p> <p>BILLINGS</p> <p>YELLOWSTONE RIVER</p> <p>45° 40'</p> <p>190</p> <p>SCALE IN MILES</p>		<p><b>Nav.Aids</b></p> <p>BIL VOR 114.5</p>
<p><b>AIRPORT LAYOUT</b></p> <p>1100' X 60'</p> <p>27</p> <p>TURF</p> <p>5200' X 75' ASPH</p> <p>2723' X 50'</p> <p>4</p> <p>14</p> <p>22</p> <p>32</p> <p>HANGARS</p> <p>FUEL</p> <p>AUTO PARKING</p> <p>PILOT LOUNGE CAMPING INTERNET TV</p> <p>DISPLACED THRESHOLD</p> <p>CAUTION</p>		<p><b>Radio</b></p> <p>UNICOM 123.05</p> <p>Billings Approach 120.5</p> <p>AWOS 123.05 3 clicks</p>
<p><b>IDENT: 6S8</b> <b>CTAF: 123.05</b></p>	<p><b>ELEV: 3515'</b></p>	<p><b>LOC: 45-42.2 N</b> <b>108-45.7 W</b></p>
<p><b>LIGHTED:</b> Rwy 4/22 &amp; PAPI rwy 21 R.C. Key 123.05 5 times. Lighted beacon.</p> <p><b>FUEL:</b> 100LL &amp; JetA self serve 24 hrs. credit card</p> <p><b>REPAIRS:</b> Major</p> <p><b>SERVICE:</b> Courtesy car. Meals, Lodging 2 miles.</p> <p><b>OWNER:</b> Laurel Airport Authority flylaurelmontana.com</p>		
<p><b>MANAGER:</b> John Smith</p> <p><b>PHONE:</b> (406) 628-4595 or (406) 661-1719</p> <p><b>REMARKS:</b> Phone on field. Snow removal irregular. Check NOTAMS. Rwy 14/32 rough &amp; uneven and not maintained in winter. If unable to contact manager, call Bob Western at 628-8607. SuperAWOS wx system on 123.05 with 3 clicks of MIC or (617) 262-3825 or <a href="http://potomacaviation.com/select.asp">http://potomacaviation.com/select.asp</a></p>		

LAUREL

LAUREL

6S8



LAUREL

<p><b>AIRPORT LOCATION</b></p>		<p><b>Nav.Aids</b></p> <p>BIL VOR 114.5</p>
<p><b>AIRPORT LAYOUT</b></p>		<p><b>Radio</b></p> <p>UNICOM 123.05</p> <p>Billings Approach 120.5</p> <p>AWOS 123.05 3 clicks</p>
<p><b>IDENT: 6S8</b> <b>CTAF: 123.05</b></p>	<p><b>ELEV: 3515'</b></p>	<p><b>LOC: 45-42.2 N</b> <b>108-45.7 W</b></p>
<p><b>LIGHTED:</b> Rwy 4/22 &amp; PAPI rwy 21 R.C. Key 123.05 5 times. Lighted beacon.</p> <p><b>FUEL:</b> 100LL &amp; JetA self serve 24 hrs. credit card</p> <p><b>REPAIRS:</b> Major</p> <p><b>SERVICE:</b> Courtesy car. Meals, Lodging 2 miles.</p> <p><b>OWNER:</b> Laurel Airport Authority flylaurelmontana.com</p>		
<p><b>MANAGER:</b> John Smith</p> <p><b>PHONE:</b> (406) 628-4595 or (406) 661-1719</p> <p><b>REMARKS:</b> Phone on field. Snow removal irregular. Check NOTAMS. Rwy 14/32 rough &amp; uneven and not maintained in winter. If unable to contact manager, call Bob Western at 628-8607. SuperAWOS wx system on 123.05 with 3 clicks of MIC or (617) 262-3825 or <a href="http://potomacaviation.com/select.asp">http://potomacaviation.com/select.asp</a></p>		

LAVINA

80S



LAVINA

<b>AIRPORT LOCATION</b> 			<b>Nav.Aids</b> None
<b>AIRPORT LAYOUT</b> CAUTION SOFT WHEN WET MAY BE ROUGH CAUTION DRAINAGE DITCH TIE DOWN AREA HANGAR 3460' X 100' TURF 25' CO. ROAD 15' TEL. LINE US 12 			<b>Radio</b> CTAF 122.9
<b>IDENT: 80S</b> <b>CTAF: 122.9</b>	<b>ELEV: 3490'</b>	<b>LOC: 46-18.4 N</b> <b>108-57.3 W</b>	
<b>LIGHTED:</b> None <b>FUEL:</b> None <b>REPAIRS:</b> None <b>SERVICE:</b> Meals, Lodging 2 miles <b>OWNER:</b> State of Montana		<b>MANAGER:</b> Montana Aeronautics Division <b>PHONE:</b> (406)444-2506 <b>REMARKS:</b> *CAUTION*: Soft when wet. No snow removal. Pilot registration desk.	

LAVINA

LEFT COULEE

LCØ

LEFT COULEE

			<b>NavAids</b> None
			<b>Radio</b> CTAF 122.9
<b>CTAF: 122.9</b>	<b>ELEV: 3142'</b>	<b>47° 53.13' N 109° 01.37' W</b>	
<b>LIGHTED:</b> None <b>FUEL:</b> None <b>REPAIRS:</b> None <b>SERVICE:</b> None <b>OWNER:</b> US Bureau of Land Management (lies within the Missouri River Breaks National Monument)		<b>MANAGER:</b> Michael Kania, BLM <b>PHONE:</b> (406) 538-1950 <b>REMARKS:</b> <u>Caution</u> – Very remote and primitive airstrip recommended for experienced backcountry pilots with the appropriate aircraft only. Do not land after recent wet weather. Native gumbo surface is extremely sticky and slippery when wet. May be no radio/cell coverage. Check density altitude.	

LEFT COULEE

LEWISTOWN

LWT



LEWISTOWN

<b>AIRPORT LOCATION</b> 		<b>Nav.Aids</b> LWT VORTAC 112.0
<b>AIRPORT LAYOUT</b> 		<b>Radio</b> UNICOM 123.0 GTF FSS RCO 122.2 & 122.35 ASOS 118.375
<b>IDENT: LWT</b> <b>CTAF: 123.0</b>	<b>ELEV: 4167'</b>	<b>LOC: 47-02.9 N</b> <b>109-28.0 W</b>
<b>LIGHTED:</b> MIRL rwys 13/31 & 8/26 & VASIs & REILs rwy 8/26 R.C. Key 123.0 3,5,7 times. Lighted beacon & wind T. <b>FUEL:</b> 100 LL, Jet A with credit card <b>REPAIRS:</b> Major <b>SERVICE:</b> Courtesy car. Meals, Lodging 1 ½ miles. <b>OWNER:</b> City of Lewistown & Fergus County		
<b>MANAGER:</b> Jerry Moline <b>PHONE:</b> (406) 535-3264 (If no answer call (406) 350-3264 or (406) 538-8624) <b>REMARKS:</b> Rwy 3/21 closed during snow conditions. Large aircraft storage & overnight hangar. Pilot lounge available 24/7. Phone on field. Rwy 03/21 asphalt is breaking up. ASOS - 538-2653.		

LEWISTOWN

LIBBY

**S59**

LIBBY

		<b>Nav.Aids</b> LYI NDB 414
		<b>Radio</b> UNICOM 122.8  GTF FSS RCO 122.5 at 6000' MSL and above.  AWOS 118.575 3 clicks
<b>IDENT: S59</b> <b>CTAF: 122.8</b>	<b>ELEV: 2601'</b>	<b>LOC: 48-17.0 N</b> <b>115-29.4 W</b>
<b>LIGHTED:</b> MIRL and PAPIs rwy 15/33 R.C. Key 122.8 3,5,7 times. Lighted beacon. <b>FUEL:</b> 100LL, Jet A <b>REPAIRS:</b> Major <b>SERVICE:</b> Meals, Lodging 8 Miles, Courtesy Car <b>OWNER:</b> City of Libby & Lincoln County		<b>MANAGER:</b> Jaime Gagner <b>PHONE:</b> (406)291-6650 <b>REMARKS:</b> Phone on field. Digiwx – 3 clicks on 118.575 or <a href="http://www.digiwx-libbyS59.com">http://www.digiwx-libbyS59.com</a> or (406) 293-4631.

LIBBY

LINCOLN

S69



LINCOLN

<div data-bbox="191 153 954 583"> <p><b>AIRPORT LAYOUT</b></p> </div>			<div data-bbox="954 153 1088 583"> <p><b>Nav.Aids</b></p> <p>None</p> </div>
<div data-bbox="191 594 954 1224"> <p><b>AIRPORT LAYOUT</b></p> </div>			<div data-bbox="954 594 1088 1224"> <p><b>Radio</b></p> <p>CTAF 122.9</p> </div>
<div data-bbox="191 1234 470 1297"> <p><b>IDENT: S69</b> <b>CTAF: 122.9</b></p> </div>	<div data-bbox="470 1234 755 1297"> <p><b>ELEV: 4603'</b></p> </div>	<div data-bbox="755 1234 1088 1297"> <p><b>LOC: 46-57-16.93 N</b> <b>112-39-00.78 W</b></p> </div>	
<div data-bbox="191 1297 613 1457"> <p><b>LIGHTED:</b> MIRL 4/22 &amp; PAPI RWY 4 R.C. key 3,5,7, times, Lighted Beacon. <b>FUEL:</b> None <b>REPAIRS:</b> None <b>SERVICE:</b> Meals, Lodging 2 miles <b>OWNER:</b> State of Montana</p> </div>			<div data-bbox="613 1297 1088 1457"> <p><b>MANAGER:</b> Montana Aeronautics Division <b>PHONE:</b> (406)444-2506 <b>REMARKS:</b> Pilot registration desk, bicycles &amp; camping available, Snow removal irregular. For local conditions or info contact Jerry Cain at 362-4743 or 461-5631.</p> </div>

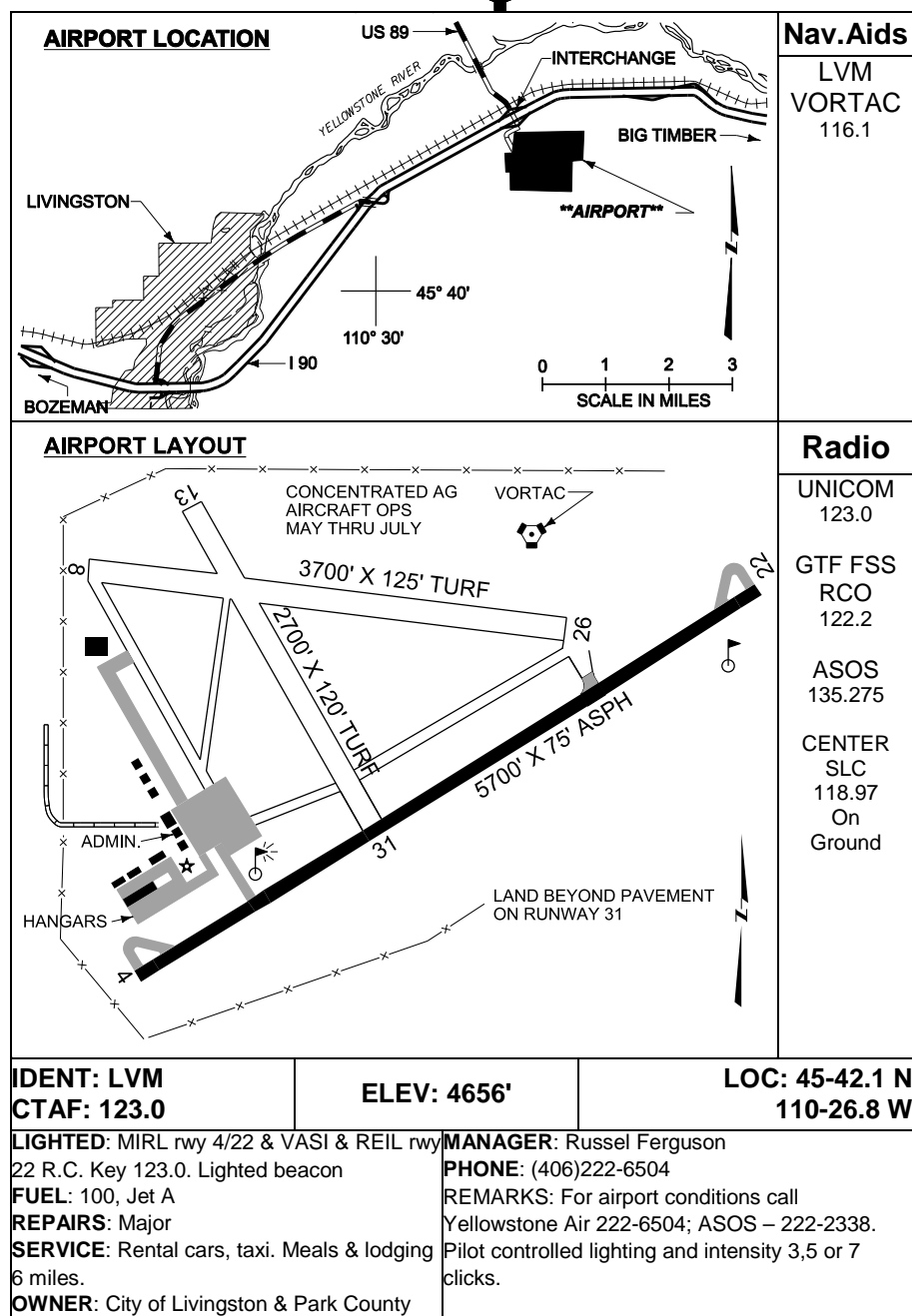
LINCOLN

LIVINGSTON

LVM



MISSION FIELD



LIVINGSTON

MALTA

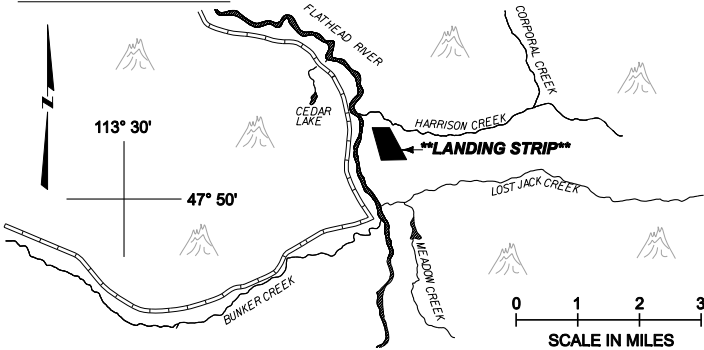
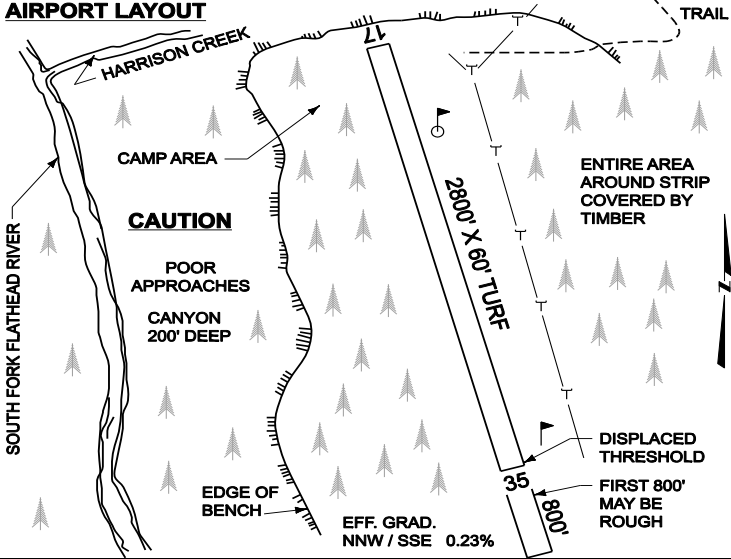
M75



MALTA

<b>AIRPORT LOCATION</b> 		<b>Nav.Aids</b> MLK NDB 272
<b>AIRPORT LAYOUT</b> 		<b>Radio</b> UNICOM 122.8 AWOS 122.8 3 clicks
<b>IDENT: M75</b> <b>CTAF: 122.8</b>	<b>ELEV: 2254'</b>	<b>LOC: 48-22.0 N</b> <b>107-55.16 W</b>
<b>LIGHTED:</b> MIRL & PAPIs rwy 8/26 <b>FUEL:</b> 100LL, Jet A, 24 hr credit card pump <b>REPAIRS:</b> Minor <b>SERVICE:</b> Meals, Lodging in Malta <b>OWNER:</b> Phillips County Regional Airport Authority		<b>MANAGER:</b> Dixon Hitch <b>PHONE:</b> (406)654-1143 or cell 390-0114 <b>REMARKS:</b> Phone on field. Courtesy car available. GPS Approach, pilots lounge. <b>**Superunicom**</b> available on 122.8 with 3 clicks of MIC or (617) 262-3825 or <a href="http://potomacaviation.com/select.asp">http://potomacaviation.com/select.asp</a>

MALTA

<b>AIRPORT LOCATION</b> 		<b>Nav.Aids</b> None
<b>AIRPORT LAYOUT</b> 		<b>Radio</b> CTAF 122.9
<b>IDENT: ØS1</b> <b>CTAF: 122.9</b>	<b>ELEV: 3984'</b>	<b>LOC: 47-50.8 N</b> <b>113-24.6 W</b>
<b>LIGHTED:</b> None <b>FUEL:</b> None <b>REPAIRS:</b> None <b>SERVICE:</b> None <b>OWNER:</b> U.S. Forest Service *Caution* Livestock can be on runway early morning and/or late in the evening		<b>MANAGER:</b> Deb Mucklow, District Ranger, Spotted Bear Ranger Dist. <b>PHONE:</b> (406) 758-5376 Summer, (406) 387-3800 Winter <b>REMARKS:</b> CAUTION, Recommended for experienced pilots – check density altitude. Watch for wildlife . Recommended T/O & land rwy 35 due to terrain. North 2800' of rwy marked with white cones. 3600' available for T/O first 800' may be rough. Campsite next to airport.

MEADOW CREEK

MILES CITY (1)

MLS



FRANK WILEY

<b>AIRPORT LOCATION</b> 		<b>Nav.Aids</b>  MLS VORTAC 112.1  HTN NDB 320
<b>AIRPORT LAYOUT</b> 		<b>Radio</b>  UNICOM 123.0  GTF FSS RCO 122.2  ASOS 135.575
<b>IDENT: MLS</b> <b>CTAF: 123.0</b>	<b>ELEV: 2628'</b>	<b>LOC: 46-25.7 N</b> <b>105-53.2 W</b>
<b>LIGHTED:</b> MIRL & Reils rwys 4/22 & 12/30 & PAPI 4/22 R.C. Key 123.0 3,5,7 times. PAPI rwy 30/12 24 hrs. <b>FUEL:</b> 100LL, Jet A 24 hr 406-951-0252 <b>REPAIRS:</b> None <b>SERVICE:</b> Rental cars, taxi. Meals ¾ mile, lodging 2-3 miles. <b>OWNER:</b> City of Miles City		
<b>MANAGER:</b> Brand Hirsch <b>PHONE:</b> (406) 951-0955 or 406-951-0252 <b>REMARKS:</b> ASOS – 232-1465		

MILES CITY (1)

MILES CITY (2)



LESLIE

<b>AIRPORT LOCATION</b> 		<b>Nav.Aids</b> MLS VORTAC 112.1 HTN NDB 320
<b>AIRPORT LAYOUT</b> <p><b>*CAUTION*</b>          Airport is approximatley 1 mile west of rwy 04 at KMLS. No takeoffs on 08 unless you can confirm that there is no traffic on rwy 04-22 at KLMS. Monitor 123.0 for KMLS traffic and announce intentions.</p>		<b>Radio</b> CTAF 122.9
<b>IDENT:</b> CTAF: 122.9	<b>ELEV: 2650'</b>	<b>LOC: 46-25.2 N</b> <b>105-55.3 W</b>
<b>LIGHTED:</b> None <b>FUEL:</b> 100LL, JetA Call ahead <b>REPAIRS:</b> None <b>SERVICE:</b> None <b>OWNER:</b> Lonnie Leslie		<b>MANAGER:</b> Lonnie Leslie <b>PHONE:</b> (406)232-1354 <b>REMARKS:</b> Airport is approx 1 mile west of MLS Rwy 4. For safety and traffic awareness, monitor MLS UNICOM 123.0 as well as CTAF. Call ahead for fuel and airport conditions. Runways 08 and 17 are right hand traffic.

MILES CITY (2)

MISSOULA

MSO



JOHNSON BELL FIELD

			<b>Nav.Aids</b> MSO VOR 112.8 Rwy 11 ILS 109.3
			<b>Radio</b> ATIS 126.65 Approach control 124.9 TWR 118.4 GND 121.9 GTF FSS RCO 122.2 & 122.45 UNICOM 122.95
<b>IDENT: MSO</b> <b>CTAF: 118.4</b>	<b>ELEV: 3205'</b>	<b>LOC: 46-55.0 N</b> <b>114-05.4 W</b>	
<b>LIGHTED:</b> Rwy 11: HIRL, MALSR, PAPI; RWY 29: HIRL, REIL, PAPI; Rwy 7/25: MIRL Click 3,5,7 times on CTAF <b>FUEL:</b> 100LL, Jet A <b>REPAIRS:</b> Major <b>SERVICE:</b> Rental Car, Courtesy Car, Taxi, Meals on field, Lodging 1/2 mile <b>OWNER:</b> Missoula County Airport Authority			<b>MANAGER:</b> Cris Jensen <b>PHONE:</b> (406)728-4381 <b>REMARKS:</b> Tower operates 0600-2200. GA terminals to FBOs on either side of main terminal building. CTAF 118.4 when tower closed. ASOS – 728-3743 or on 121.9 after tower is closed. Hang glider operations 5.5 nm. East of the approach path of R/W 29.

MISSOULA

OPHEIM

SØØ



OPHEIM

<b>AIRPORT LOCATION</b> 		<b>Nav.Aids</b> None
<b>AIRPORT LAYOUT</b> 		<b>Radio</b> CTAF 122.9
<b>IDENT: SØØ</b> <b>CTAF: 122.9</b>	<b>ELEV: 3264'</b>	<b>LOC: 48-52.0 N</b> <b>106-25.0 W</b>
<b>LIGHTED:</b> LIRL 16/34 inoperative during winter months <b>FUEL:</b> None <b>REPAIRS:</b> None <b>SERVICE:</b> Meals, Lodging ¼ mile <b>OWNER:</b> City of Opheim & Valley Co.		<b>MANAGER:</b> David Bailey <b>PHONE:</b> (406)724-7199 <b>REMARKS:</b> Soft when wet. *CAUTION*: Snow removal on request. All rwys have gopher holes.

OPHEIM

PHILIPSBURG

UØ5



RIDDICK FIELD

<p><b>AIRPORT LOCATION</b></p>		<p><b>Nav.Aids</b></p> <p>None</p>
<p><b>AIRPORT LAYOUT</b></p> <p>NOTE: RIGHT TRAFFIC RUNWAY 16</p>		<p><b>Radio</b></p> <p>MULTICOM 122.9</p> <p>GTF FSS RCO 122.25 at or above 6500'</p>
<p><b>IDENT: UØ5</b> <b>CTAF: 122.9</b></p>	<p><b>ELEV: 5212'</b></p>	<p><b>LOC: 46-19.2 N</b> <b>113-18.3 W</b></p>
<p><b>LIGHTED:</b> Rwy 16/34 R.C. Key 122.9 3,5,7 times. Lighted beacon</p> <p><b>FUEL:</b> None</p> <p><b>REPAIRS:</b> None</p> <p><b>SERVICE:</b> Meals, Lodging 1 ½ miles</p> <p><b>OWNER:</b> Granite County</p>		<p><b>MANAGER:</b> Dean Neitz</p> <p><b>PHONE:</b> (406) 859-3608</p> <p><b>REMARKS:</b> Watch for powerline South of approach end Rwy 34. Right traffic rwy 16.</p>

PHILIPSBURG

PLAINS

**S34**

PENN STOHR

<b>AIRPORT LOCATION</b>		<b>Nav.Aids</b>  None
<p>THOMPSON FALLS</p> <p>MT 200</p> <p><b>**AIRPORT**</b></p> <p>PLAINS</p> <p>CLARK FORK RIVER</p> <p>RAVALLI</p> <p>47° 30'</p> <p>114° 50'</p> <p>115° 00'</p> <p>0 1 2 3</p> <p>SCALE IN MILES</p>		
<b>AIRPORT LAYOUT</b>		<b>Radio</b>  CTAF 122.9  AWOS 118.1 3 clicks
<p>BEACON</p> <p>THOMPSON FALLS</p> <p>MT 200</p> <p>PLAINS</p> <p>4650' X 75' ASPH.</p> <p>PAPI</p> <p>9' WILDLIFE FENCE</p> <p>CLOSED RUNWAY</p> <p>OVERHEAD POWER LINES</p>		
<b>IDENT: S34</b> <b>CTAF: 122.9</b>	<b>ELEV: 2462'</b>	<b>LOC: 47-28.24 N</b> <b>114-54.25 W</b>
<b>LIGHTED:</b> Rwy 13/31 PAPI on 31 R.C. Key 122.9 3,5,7 times. Lighted beacon. <b>FUEL:</b> None <b>REPAIRS:</b> None <b>SERVICE:</b> Pilots Lounge, Meals & Lodging 2 miles, courtesy car <b>OWNER:</b> Sanders County		<b>MANAGER:</b> Randy Garrison <b>PHONE:</b> (406 ) 826-3605 Daytime or (406) 370-6179 Nighttime <b>REMARKS:</b> To activate SuperAWOS weather click 118.1 3 times or call (617) 262-3825 or on web at <a href="http://potomacaviation.com/select.asp">http://potomacaviation.com/select.asp</a> Courtesy car available

PLAINS

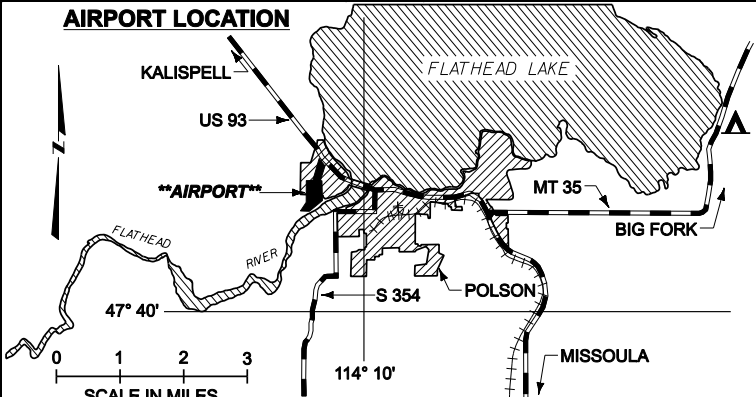


POLSON

8S1



POLSON

<b>AIRPORT LOCATION</b> 		<b>Nav.Aids</b> NONE			
<b>AIRPORT LAYOUT</b> 		<b>Radio</b> UNICOM 122.8			
<b>IDENT: 8S1</b> <b>CTAF: 122.8</b>	<b>ELEV: 2936'</b>	<b>LOC: 47-41.7 N</b> <b>114-11.1 W</b>			
<b>LIGHTED:</b> MIRL & PAPIs rwy 18/36 R.C. Key 122.8 3,5,7 times. Lighted beacon <b>FUEL:</b> 100LL, Jet A self serve 24 hrs. credit card. <b>REPAIRS:</b> Major <b>SERVICE:</b> Meals, Lodging 1 mile <b>OWNER:</b> City of Polson & Lake County			<b>MANAGER:</b> Vince Jennison <b>PHONE:</b> (406)883-2482 or (406)471-6581 <b>REMARKS:</b> *CAUTION*: Watch for seaplane operations on the river when landing or departing rwy 36. For fuel at seaplane parking area, call UNICOM. Check NOTAMS for current info. Polson has additional seaplane airport page A-28		

POLSON

POPLAR

P01



POPLAR

<b>AIRPORT LOCATION</b> 		<b>Nav.Aids</b> None
<b>AIRPORT LAYOUT</b> 		<b>Radio</b> UNICOM 122.8  AWOS 135.325 1 click
<b>IDENT: P01</b> <b>CTAF: 122.8</b>	<b>ELEV: 2036'</b>	<b>LOC: 48-07.56 N</b> <b>105-09.43W</b>
<b>LIGHTED:</b> Rwy 9/27 & PAPI rwy 27 R.C. Key 122.8 3 5,7 times. Lighted beacon <b>FUEL:</b> 100LL call ahead for fuel after hours <b>REPAIRS:</b> Minor <b>SERVICE:</b> Meals, Lodging ½ mile <b>OWNER:</b> City of Poplar		
<b>MANAGER:</b> Tracy O'Connor <b>PHONE:</b> (406) 768-3800 or 768-7400 <b>REMARKS:</b> AWOS 135.325 Digiwix PH# (406)448-2543, continuous		

POPLAR

RED LODGE

RED



RED LODGE

<b>AIRPORT LOCATION</b> 		<b>Nav.Aids</b> None
<b>AIRPORT LAYOUT</b> 		<b>Radio</b> CTAF 122.9  AWOS 122.275 (3 clicks)
<b>IDENT: RED</b> <b>CTAF: 122.9</b>	<b>ELEV: 5763'</b>	<b>LOC: 45-11.2 N</b> <b>109-16.0 W</b>
<b>LIGHTED:</b> Rwy 16/34 & VASI rwy 16 R.C. Click 122.9 5 times. Lighted beacon <b>FUEL:</b> None <b>REPAIRS:</b> None <b>SERVICE:</b> Taxi, rental cars. Meals & Lodging 1 mile. <b>OWNER:</b> City of Red Lodge & Carbon County		<b>MANAGER:</b> John Ladvalla <b>PHONE:</b> (406) 425-1161 <b>REMARKS:</b> Phone on field. Pilot lounge, To activate Digiwx AWOS, Click 122.725 2 times or call (406) 446-0205 or on web @ <a href="http://www.digiwx-redlodge.com">www.digiwx-redlodge.com</a> Fuel – Call in advance David Judd cell# (406)855-9164 or (406)446-3033

RED LODGE

RICHEY

7U8



RICHEY

<b>AIRPORT LOCATION</b> 		<b>Nav.Aids</b> None
<b>AIRPORT LAYOUT</b> 		<b>Radio</b> CTAF 122.9
<b>IDENT: 7U8</b> <b>CTAF: 122.9</b>	<b>ELEV: 2493'</b>	<b>LOC: 47-37.6 N</b> <b>105-04.6 W</b>
<b>LIGHTED:</b> LIRL rwy 14/32 Sunset to Sunrise <b>Lighted Beacon.</b> <b>FUEL:</b> None <b>REPAIRS:</b> None <b>SERVICE:</b> Meals, Lodging 1 mile <b>OWNER:</b> State of Montana		
<b>MANAGER:</b> Montana Aeronautics Division <b>PHONE:</b> (406)444-2506 <b>REMARKS:</b> Center of runway soft - graded dirt. No snow removal. Muddy when wet. For information on airport conditions contact Nils Sikvland at 773-5835.		

RICHEY

ROCK CREEK

RCØ



ELIOTT FIELD

<b>AIRPORT LOCATION</b> 		<b>Nav.Aids</b> None
<b>AIRPORT LAYOUT</b> 		<b>Radio</b> CTAF 122.9
<b>IDENT: RCØ</b> <b>CTAF: 122.9</b>	<b>ELEV: 3547'</b>	<b>LOC: 46-43.6 N</b> <b>113-39.5 W</b>
<b>LIGHTED:</b> None <b>FUEL:</b> None <b>REPAIRS:</b> None <b>SERVICE:</b> Meals, Lodging ½ mile <b>OWNER:</b> State of Montana		<b>MANAGER:</b> Montana Aeronautics Division <b>PHONE:</b> (406)444-2506 <b>REMARKS:</b> Narrow approaches. Phone in nearby lodge. Numerous hazardous P-line crossings in vicinity. Right traffic rwy 7 & 25. Rwy Displaced 915' on west side. 4100' available for takeoff; 3185' Available for landing.

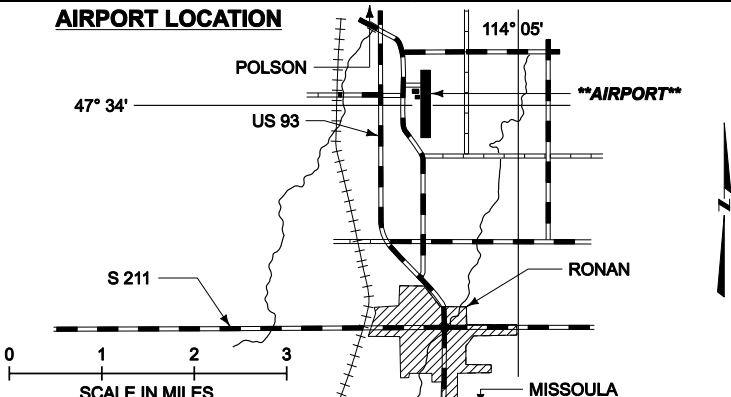
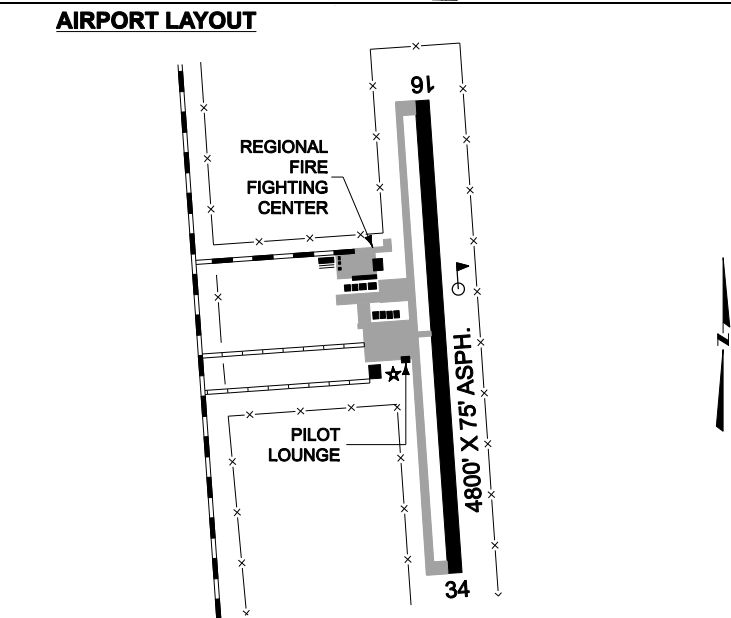
ROCK CREEK

RONAN

7SØ



RONAN

<b>AIRPORT LOCATION</b> 		<b>Nav.Aids</b> None
<b>AIRPORT LAYOUT</b> 		<b>Radio</b> UNICOM 122.8  AWOS 122.8 3 clicks
<b>IDENT: 7SØ</b> <b>CTAF: 122.8</b>	<b>ELEV: 3089'</b>	<b>LOC: 47-34.2 N</b> <b>114-05.8 W</b>
<b>LIGHTED:</b> MIRL & PAPIs Rwy 6/34 34 R.C. Key 122.8 3,5,7 times. Lighted beacon <b>FUEL:</b> 100LL, Jet A (24 hr credit card pump) <b>REPAIRS:</b> <b>SERVICE:</b> Meals, Lodging 3 miles <b>OWNER:</b> City of Ronan & Lake County		<b>MANAGER:</b> Mauri Morin <b>PHONE:</b> (406)249-2250 <b>REMARKS:</b> Access to pilots lounge - 1215. Phone in lounge. **Superunicom** 3 clicks on 122.8 or (617) 262-3825. Maurv8@gmail.com

RONAN

ROUNDUP

RPX



ROUNDUP

<b>AIRPORT LOCATION</b> 		<b>Nav.Aids</b> RPX NDB 362
<b>AIRPORT LAYOUT</b> 		<b>Radio</b> UNICOM 122.8  AWOS 122.8 3 clicks
<b>IDENT: RPX</b> <b>CTAF: 122.8</b>	<b>ELEV: 3485'</b>	<b>LOC: 46-28.4 N</b> <b>108-33.5 W</b>
<b>LIGHTED:</b> Rwy MIRL & PAPI 7/25. R.C. Key 122.8 3,5,7 times. Lighted beacon. <b>FUEL:</b> 100LL, Jet A ,Credit Card self service <b>REPAIRS:</b> Minor <b>SERVICE:</b> Courtesy car. Meals, Lodging 2 ½ miles. <b>OWNER:</b> City of Roundup & Musselshell County		
<b>MANAGER:</b> Kelly Gebhardt <b>PHONE:</b> (406) 323-1426 cell (406) 320-1252 Co - Manager: Jake Barthule Phone: (406) 320-1952 <b>REMARKS:</b> Phone on field. Right traffic rwy 25 from 22:00L to 07:00L. **Superunicom** is activated on 122.8 with 3 clicks of MIC or <a href="http://potomacaviation.com/select.asp">http://potomacaviation.com/select.asp</a> or (617) 262-3825		

ROUNDUP

RUSSIAN FLAT

**M42**

RUSSIAN FLAT

			<b>NavAids</b>  None
			<b>Radio</b>  CTAF 122.9
CTAF: 122.9	ELEV: 6336'	46° 43.47' N 110° 24.67' W	
<b>LIGHTED:</b> None <b>FUEL:</b> None <b>REPAIRS:</b> None <b>SERVICE:</b> None <b>OWNER:</b> US Forest Service, Judith Ranger District		<b>MANAGER:</b> Ron Wiseman, District Ranger <b>PHONE:</b> (406) 566-2292 <b>REMARKS:</b> <u>Caution</u> – Recommended for experienced pilots only. High elevation, check density altitude. Recommend land to the West, takeoff to the East conditions permitting. Watch for animals on runway. Recommend park aircraft in corral due to grazing cattle. Good camping areas. Portable firepit lock combo is 1229	

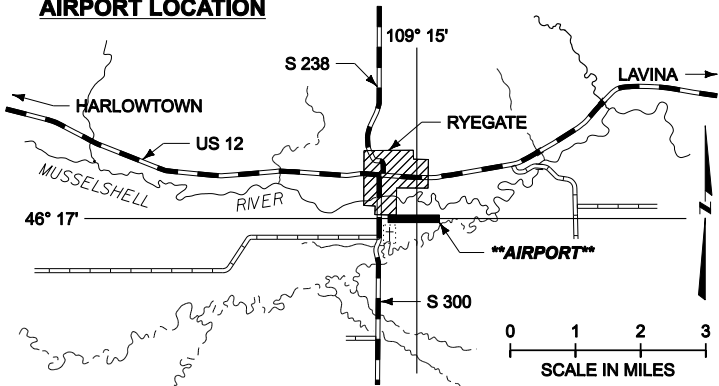
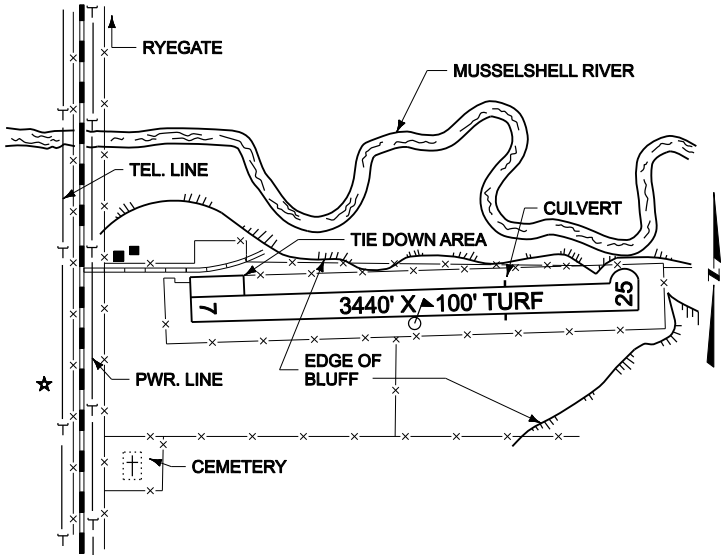
RUSSIAN FLAT

RYEGATE

8UØ



RYEGATE

<b>AIRPORT LOCATION</b>		<b>Nav.Aids</b> None
		
<b>AIRPORT LAYOUT</b>		<b>Radio</b> CTAF 122.9
		
<b>IDENT: 8UØ</b> <b>CTAF: 122.9</b>	<b>ELEV: 3700'</b>	<b>LOC: 46-17.0 N</b> <b>109-15.0 W</b>
<b>LIGHTED:</b> Beacon <b>FUEL:</b> None <b>REPAIRS:</b> None <b>SERVICE:</b> Meals, Lodging 1 mile <b>OWNER:</b> State of Montana		<b>MANAGER:</b> Montana Aeronautics Division <b>PHONE:</b> (406)444-2506 <b>REMARKS:</b> Pilot registration desk. May be soft when wet. No snow removal.

RYEGATE

SAINT IGNATIUS

**52S**

ST. IGNATIUS

<b>AIRPORT LOCATION</b> 		<b>Nav.Aids</b> None
<b>AIRPORT LAYOUT</b> 		<b>Radio</b> CTAF 122.9
<b>IDENT: 52S</b> <b>CTAF: 122.9</b>	<b>ELEV: 3006'</b>	<b>LOC: 47-19.5 N</b> <b>114-04.8 W</b>
<b>LIGHTED:</b> MIRL rwy 8/26 R.C. Key 122.9 5 times. Lighted beacon <b>FUEL:</b> 100LL, credit card, self service <b>REPAIRS:</b> Yes <b>SERVICE:</b> Meals, Lodging 1 ½ miles, courtesy car <b>OWNER:</b> City of St. Ignace & Lake County		
<b>MANAGER:</b> Gail Anderson <b>PHONE:</b> (406)745-4008 <b>REMARKS:</b> Phone on field (745-4008). Pilot registration desk. 2277' available for night ops. Pilot lounge. Note runway slope. Caution seagulls on field.		

SAND SPRINGS

8U1



SAND SPRINGS

<b>AIRPORT LOCATION</b> 		<b>Nav.Aids</b> None
<b>AIRPORT LAYOUT</b> 		<b>Radio</b> MULTICOM 122.9
<b>IDENT: 8U1</b> <b>CTAF: 122.9</b>	<b>ELEV: 3180'</b>	<b>LOC: 47-06.1 N</b> <b>107-30.2 W</b>
<b>LIGHTED:</b> None <b>FUEL:</b> None <b>REPAIRS:</b> None <b>SERVICE:</b> Courtesy Car, Meals ¼ mile. <b>OWNER:</b> Dutton Enterprises		<b>MANAGER:</b> Clint Potts <b>PHONE:</b> (406) 557-2476 <b>REMARKS:</b> Call 557-6144 for condition of field or fuel. UNICOM located at Sand Springs Store next to runway is not usually monitored. TPA 3900 (720' AGL). Mogas available at adjacent store.

SAND SPRINGS

SCHAFER  
MEADOWS

8U2



U.S.F.S. WILDERNESS  
SCHAFER MEADOWS

<b>AIRPORT LOCATION</b> 		<b>Nav.Aids</b> None		
<b>AIRPORT LAYOUT</b> 		<b>Radio</b> CTAF 122.9		
<b>IDENT: 8U2</b> <b>CTAF: 122.9</b>	<b>ELEV: 4855'</b>	<b>LOC: 48-05.2 N</b> <b>113-15.1 W</b>		
<table border="0"> <tr> <td style="vertical-align: top;"> <b>LIGHTED:</b> None  <b>FUEL:</b> None  <b>REPAIRS:</b> None  <b>SERVICE:</b> None  <b>OWNER:</b> U.S. Forest Service *NOTE*: DUE TO DESIGNATED WILDERNESS, SHORT DURATION STOPS OR FLIGHT TRAINING IS DISCOURAGED. NO GENERATORS ALLOWED.         </td> <td style="vertical-align: top;"> <b>MANAGER:</b> Deb Mucklow, District Ranger, Spotted Bear Ranger Dist.  <b>PHONE:</b> (406) 758-5376 Summer, (406) 387-3800 Winter  <b>REMARKS:</b> CAUTION- Wildlife frequently on runway. Recommend T/O and land to the west due to terrain. Recommended for experienced pilots only. Good camping facilities. 2100' of rwy marked with white cones. When U.S. flag is down at ranger station, horses are on RWY.         </td> </tr> </table>			<b>LIGHTED:</b> None <b>FUEL:</b> None <b>REPAIRS:</b> None <b>SERVICE:</b> None <b>OWNER:</b> U.S. Forest Service *NOTE*: DUE TO DESIGNATED WILDERNESS, SHORT DURATION STOPS OR FLIGHT TRAINING IS DISCOURAGED. NO GENERATORS ALLOWED.	<b>MANAGER:</b> Deb Mucklow, District Ranger, Spotted Bear Ranger Dist. <b>PHONE:</b> (406) 758-5376 Summer, (406) 387-3800 Winter <b>REMARKS:</b> CAUTION- Wildlife frequently on runway. Recommend T/O and land to the west due to terrain. Recommended for experienced pilots only. Good camping facilities. 2100' of rwy marked with white cones. When U.S. flag is down at ranger station, horses are on RWY.
<b>LIGHTED:</b> None <b>FUEL:</b> None <b>REPAIRS:</b> None <b>SERVICE:</b> None <b>OWNER:</b> U.S. Forest Service *NOTE*: DUE TO DESIGNATED WILDERNESS, SHORT DURATION STOPS OR FLIGHT TRAINING IS DISCOURAGED. NO GENERATORS ALLOWED.	<b>MANAGER:</b> Deb Mucklow, District Ranger, Spotted Bear Ranger Dist. <b>PHONE:</b> (406) 758-5376 Summer, (406) 387-3800 Winter <b>REMARKS:</b> CAUTION- Wildlife frequently on runway. Recommend T/O and land to the west due to terrain. Recommended for experienced pilots only. Good camping facilities. 2100' of rwy marked with white cones. When U.S. flag is down at ranger station, horses are on RWY.			

SCHAFER MEADOWS

SCOBEY

9S2



SCOBEY

<b>AIRPORT LOCATION</b> 			<b>Nav.Aids</b> SCO NDB 283
<b>AIRPORT LAYOUT</b> 			<b>Radio</b> UNICOM 122.8  AWOS 122.8 3 clicks
<b>IDENT: 9S2</b> <b>CTAF: 122.8</b>	<b>ELEV: 2433'</b>	<b>LOC: 48-48.4 N</b> <b>105-26.5 W</b>	
<b>LIGHTED:</b> MIRL & PAPI rwy 12/30 R.C. Key 122.8 5,7 times after 2300L. Lighted beacon <b>FUEL:</b> 100LL, JetA (24 hour Credit Card) <b>REPAIRS:</b> Major <b>SERVICE:</b> Meals, Lodging 1 mile <b>OWNER:</b> City of Scooby & Daniels County			<b>MANAGER:</b> Charles Trower <b>PHONE:</b> (406)487-2725 <b>REMARKS:</b> Phone on field. For fuel after hours call 487-5544 <b>**Superunicom**</b> is activated on 122.8 with 3 clicks of MIC or (617) 262-3825 or <a href="http://potomacaviation.com/select.asp">http://potomacaviation.com/select.asp</a> Scooby border station is East Poplar. Courtesy car

SCOBEY

SEELEY LAKE (1)

**23S**

SEELEY LAKE (1)

<b>AIRPORT LOCATION</b> 		<b>Nav.Aids</b> None
<b>AIRPORT LAYOUT</b> 		<b>Radio</b> MULTICOM 122.9
<b>IDENT: 23S</b> <b>CTAF: 122.9</b>	<b>ELEV: 4235'</b>	<b>LOC: 47-10.8 N</b> <b>113-26.8 W</b>
<b>LIGHTED:</b> <b>FUEL:</b> Emergency only <b>REPAIRS:</b> None <b>SERVICE:</b> Courtesy car. Meals, Lodging 2 miles. <b>OWNER:</b> State of Montana		<b>MANAGER:</b> Montana Aeronautics Division <b>PHONE:</b> (406)444-2506 <b>REMARKS:</b> Recommend T/O to South due to terrain. Snow removal irregular, check NOTAMs. Seaplane base 2 miles west. Pilot registration desk. Camping facilities. Conditions call Bob Thorne (435)901-1198

SEELEY LAKE (1)

SEELEY LAKE (2)

**M35**LINDEY'S LANDING  
WEST

<b>AIRPORT LOCATION</b> 		<b>Nav.Aids</b> None
<b>AIRPORT LAYOUT</b> 		<b>Radio</b> MULTICOM 122.9
<b>IDENT: M35</b> <b>CTAF: 122.9</b>	<b>ELEV: 3993'</b>	<b>LOC: 47-10.5 N</b> <b>113-28.8 W</b>
<b>LIGHTED:</b> None <b>FUEL:</b> Prior Arrangement Only <b>REPAIRS:</b> None <b>SERVICE:</b> Meals, Lodging ¼ mile. Courtesy Car. <b>OWNER:</b> Lindemer family		<b>MANAGER:</b> Mike Lindemer <b>PHONE:</b> (406)677-9229 Cell# (406)677-4101 <b>REMARKS:</b> *CAUTION*: High use area. Check for boats and other recreational water activity prior to takeoff or landing. Check NOTAMS. Take-offs requested after 9AM due to noise

SEELEY LAKE (2)

SHELBY

SBX



SHELBY

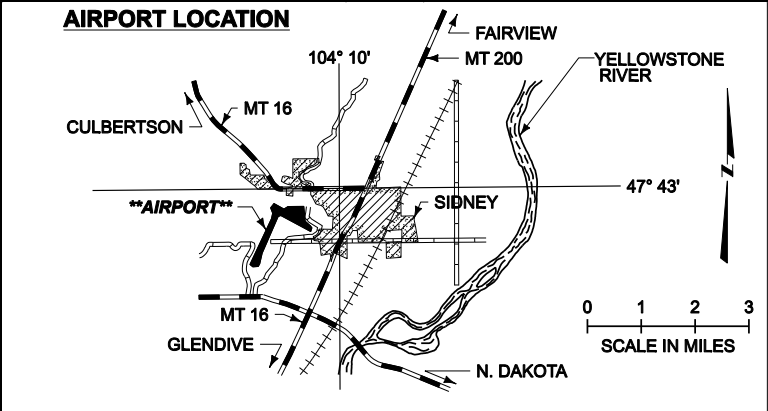
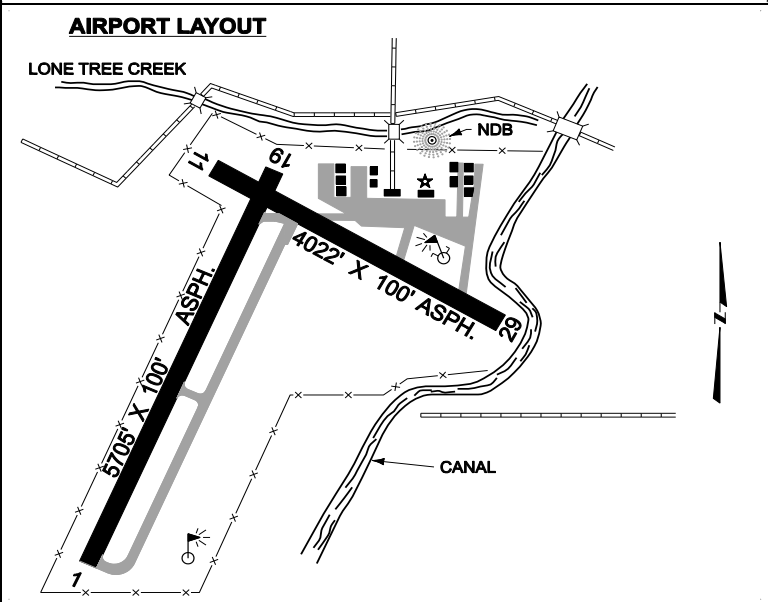
<b>AIRPORT LOCATION</b> 		<b>Nav.Aids</b> SBX NDB 347 CTB VORTAC 114.4
<b>AIRPORT LAYOUT</b> 		<b>Radio</b> UNICOM 122.8 GTF FSS RCO 122.2 pattern altitude and above.
<b>IDENT: SBX</b> <b>CTAF: 122.8</b>	<b>ELEV: 3434'</b>	<b>LOC: 48-32.5 N</b> <b>111-52.3 W</b>
<b>LIGHTED:</b> MIRLs and PAPIs rwys 11/29 & 5/23 R.C. Key 122.8 3,5,7 times after 22:00L. Lighted beacon. <b>FUEL:</b> 100LL, Jet A (see remarks) <b>REPAIRS:</b> Major <b>SERVICE:</b> Meals, Lodging 2 ½ miles. <b>OWNER:</b> City of Shelby & Toole County		<b>MANAGER:</b> Jerry Larson <b>PHONE:</b> (406)434-2462 or (406)450-2463 <b>REMARKS:</b> Phone on field. For fuel after hrs, call 434-5685 or 450-2461.

SHELBY

SIDNEY

SDY

SIDNEY RICHLAND  
MUNICIPAL

<b>AIRPORT LOCATION</b> 		<b>Nav.Aids</b> SDY NDB 359
<b>AIRPORT LAYOUT</b> 		<b>Radio</b> UNICOM 122.8  GTF FSS RCO 123.65  AWOS 119.275
<b>IDENT: SDY</b> <b>CTAF: 122.8</b>	<b>ELEV: 1984'</b>	<b>LOC: 47-42.4 N</b> <b>104-11.5 W</b>
<b>LIGHTED:</b> MIRLS, PAPIs & REILs all runways. Key 122.8 3,5,7 times. Lighted beacon. <b>FUEL:</b> 100LL, Jet A <b>REPAIRS:</b> Major <b>SERVICE:</b> Courtesy car & rental cars. Meals, Lodging ½ mile. <b>OWNER:</b> Sidney-Richland Airport Authority		<b>MANAGER:</b> William J. Henderson <b>PHONE:</b> (406)480-1820 <b>REMARKS:</b> Right traffic rwys 11 & 19. Phone on field. AWOS - 482-7323. Fuel available 24 hours.

SIDNEY

SPOTTED BEAR

**8U4**

SPOTTED BEAR

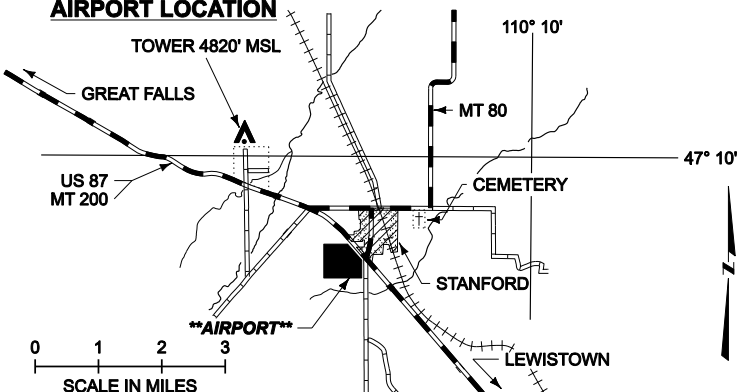
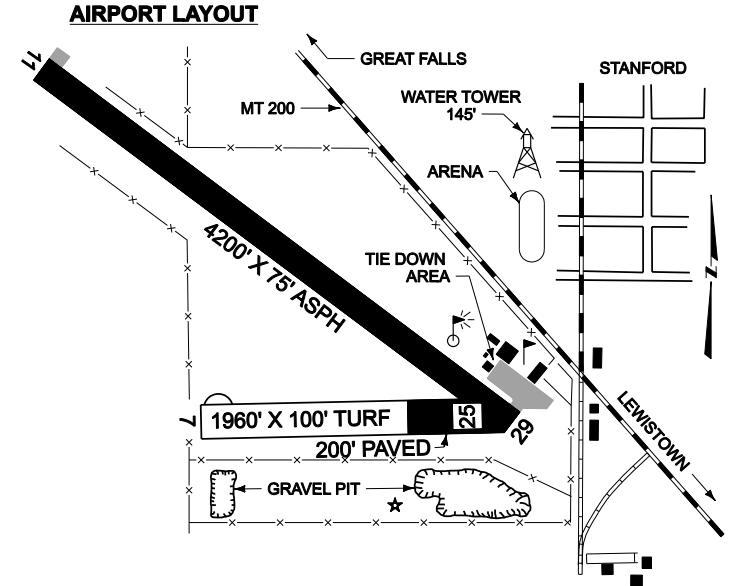
<b>AIRPORT LOCATION</b> 		<b>Nav.Aids</b> None
<b>AIRPORT LAYOUT</b> 		<b>Radio</b> CTAF 122.9
<b>IDENT: 8U4</b> <b>CTAF: 122.9</b>	<b>ELEV: 3670'</b>	<b>LOC: 47-57.5 N</b> <b>113-33.6 W</b>
<b>LIGHTED:</b> None <b>FUEL:</b> None <b>REPAIRS:</b> None <b>SERVICE:</b> None <b>OWNER:</b> U.S. Forest Service *Caution* Watch for wildlife or stock on runway.		<b>MANAGER:</b> Deb Mucklow, District Ranger, Spotted Bear Ranger Dist. <b>PHONE:</b> (406)758-5376 Summer, (406)387-3800 Winter <b>REMARKS:</b> Public Phone available at Spotted Bear Ranger Station 4 miles from runway Apr.-Nov. Overruns each rwy end very rough. Last 450' north end of rwy rough. Recommended for experienced pilots only.

SPOTTED BEAR

STANFORD

**S64**

STANFORD

<b>AIRPORT LOCATION</b> 		<b>Nav.Aids</b> None
<b>AIRPORT LAYOUT</b> 		<b>Radio</b> UNICOM 122.8
<b>IDENT: S64</b> <b>CTAF: 122.8</b>	<b>ELEV: 4318'</b>	<b>LOC: 47-08.8 N</b> <b>110-13.8 W</b>
<b>LIGHTED:</b> Rwy 11/29 & PAPI rwy 29 R.C. Key 122.8 3,5,7 times. Lighted beacon <b>FUEL:</b> 100LL cell # 406-788-7527 <b>REPAIRS:</b> None <b>SERVICE:</b> Meals, Lodging adjacent <b>OWNER:</b> Judith Basin County		<b>MANAGER:</b> Larry Carver / Connie Biggerstaff <b>PHONE:</b> (406)788-7527 <b>REMARKS:</b> 200' grain elevator on downwind for rwy 11. Power line on approach to rwy 25. Caution for model aircraft activity on and around airport. Numerous ag spraying ops. 110' tower 3.1 miles west of airport, top of tower is 4820' MSL.

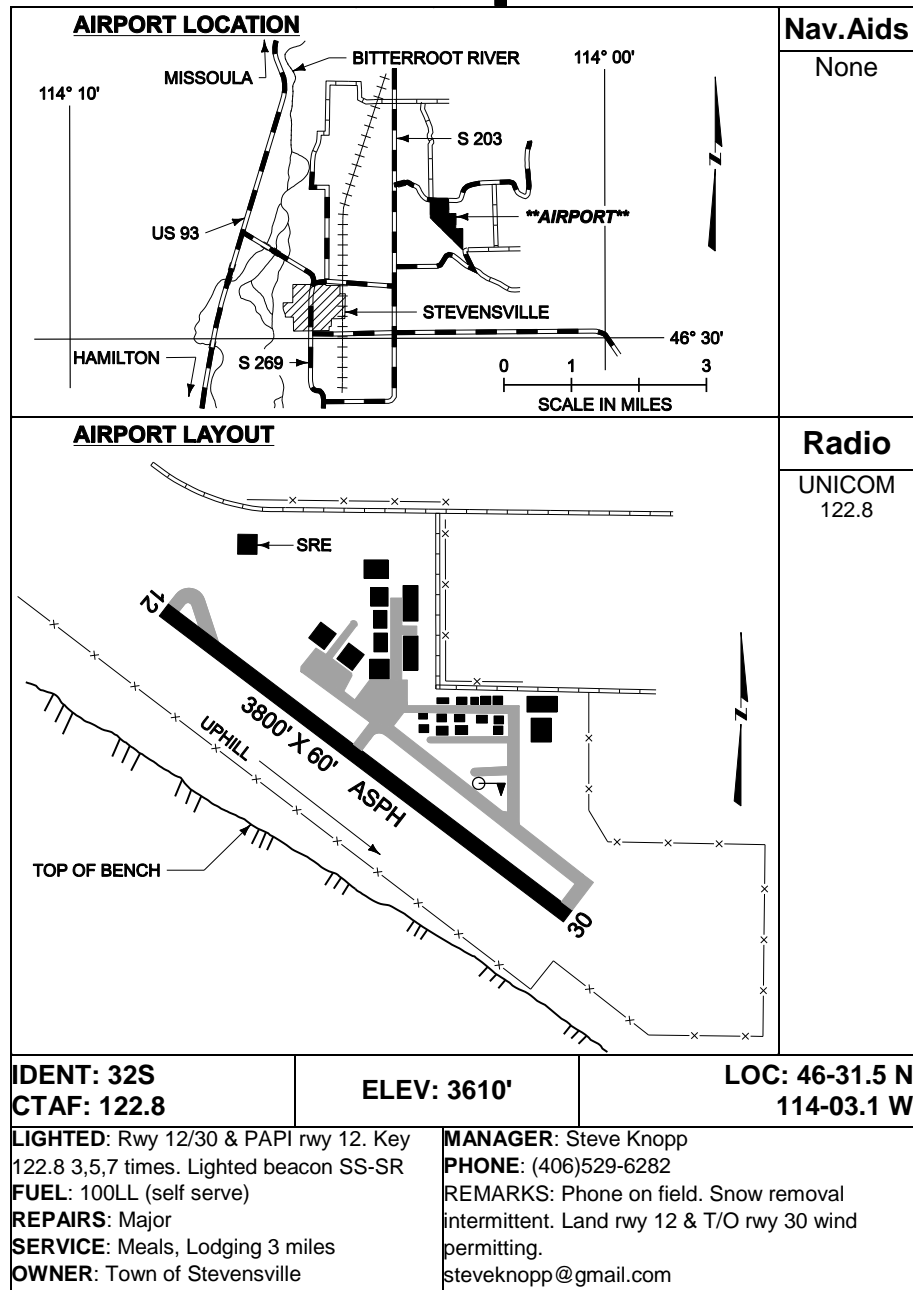
STANFORD

STEVENSVILLE

32S



STEVENSVILLE



STEVENSVILLE

SUNBURST

8U5



SUNBURST

<b>AIRPORT LOCATION</b> 		<b>Nav.Aids</b> None
<b>AIRPORT LAYOUT</b> 		<b>Radio</b> CTAF 122.9
<b>IDENT: 8U5</b> <b>CTAF: 122.9</b>	<b>ELEV: 3401'</b>	<b>LOC: 48-53.2 N</b> <b>111-55.3 W</b>
<b>LIGHTED:</b> None <b>FUEL:</b> None <b>REPAIRS:</b> None <b>SERVICE:</b> Meals ½ mile. <b>OWNER:</b> Toole County		<b>MANAGER:</b> Hank Coolidge <b>PHONE:</b> (406)937-7400 or (406)937-3985 or (406)460-7400 Mobile <b>REMARKS:</b> Right Traffic rwy 23. Pilot Registration desk. *CAUTION*: Rwy 05/23 & 18/36 may have large gopher holes and be rough.

SUNBURST

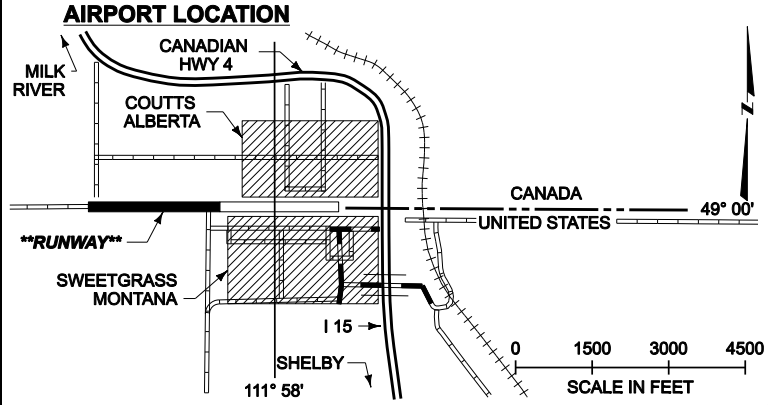
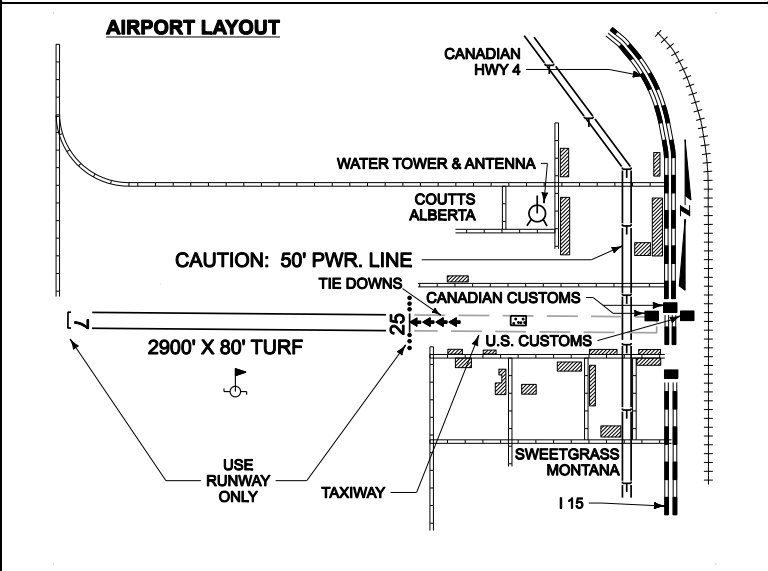
SUPERIOR

**9S4**

MINERAL COUNTY

<b>AIRPORT LOCATION</b> 		<b>Nav.Aids</b> None
<b>AIRPORT LOCATION</b> 		<b>Radio</b> CTAF 122.9
<b>IDENT: 9S4</b> <b>CTAF: 122.9</b>	<b>ELEV: 2780'</b>	<b>LOC: 47-10.1 N</b> <b>114-51.2 W</b>
<b>LIGHTED:</b> None (see remarks) <b>FUEL:</b> 100LL (24 hr, Credit Card) Self Serve <b>REPAIRS:</b> None <b>SERVICE:</b> Meals, Lodging 2.8 miles <b>OWNER:</b> Mineral County		<b>MANAGER:</b> Steve Temple <b>PHONE:</b> (406) 382-0161 or (406) 822-0922 <b>REMARKS:</b> Courtesy car available

SUPERIOR

<div><b>AIRPORT LOCATION</b></div>		<div><b>Nav.Aids</b> None</div>
<div><b>AIRPORT LAYOUT</b></div>		<div><b>Radio</b> UNICOM 122.8</div>
<div><b>IDENT: 7S8</b> <b>CTAF: 122.8</b></div>	<div><b>ELEV: 3552'</b></div>	<div><b>LOC: 48-59.9 N</b> <b>111-58.7 W</b></div>
<div><div><div><b>LIGHTED:</b> None</div><div><b>FUEL:</b> None</div><div><b>REPAIRS:</b> None</div><div><b>SERVICE:</b> Meals, Lodging ½ mile</div><div><b>OWNER:</b> State of Montana</div></div><div><div><b>MANAGER:</b> Montana Aeronautics Division (406)444-2506</div><div><b>PHONE:</b> Airport of Entry, please see pages A-13, A-14. <b>REMARKS:</b> U.S. Customs (406) 335-9610, Canadian Customs (403) 344-3760. Landing Rights Airport. *CAUTION*: Do not land on taxiway! UNICOM in .U.S. Customs. You have not entered or departed either country when landing No snow removal. Rwy 7/25 is muddy when wet and may be rough.</div></div></div>		

SWEETGRASS





<b>AIRPORT LOCATION</b> 		<b>Nav.Aids</b> None
<b>AIRPORT LAYOUT</b> 		<b>Radio</b> CTAF 122.9
<b>IDENT: THM</b> <b>CTAF: 122.9</b>	<b>ELEV: 2466'</b>	<b>LOC: 47-34.2 N</b> <b>115-16.5 W</b>
<b>LIGHTED:</b> Rwy 8/26 & VASI rwy 26 & PAPI rwy 8. R.C. Key 122.9 3,5,7 times. Lighted beacon <b>FUEL:</b> 100LL (w/ credit card) <b>REPAIRS:</b> None <b>SERVICE:</b> Motel (406)827-3536. Meals, Lodging 2 miles. <b>OWNER:</b> Sanders County		
<b>MANAGER:</b> Kim Roberts <b>PHONE:</b> (406) 827-3519 or (406) 827-4571 <b>REMARKS:</b> Pilots room. Courtesy Car available. Snow removal intermittent. **Superawos** 3 clicks on 118.325 or (617) 262-3825 or <a href="http://potomacaviation/select.asp">http://potomacaviation/select.asp</a>		

THOMPSON FALLS

THREE FORKS

9S5



POGREBA FIELD

<b>AIRPORT LOCATION</b>		<b>Nav.Aids</b> None
<p>HELENA MISSOULA US 287 190 JEFERSON RIVER THREE FORKS MADISON RIVER US 10 GALLATIN RIVER BOZEMAN SCALE IN MILES 45° 55' 111° 30' **AIRPORT**</p>		
<b>AIRPORT LAYOUT</b>		<b>Radio</b> UNICOM 122.8 Monitor BZN tower 118.2 for traffic. AWOS 122.8 3 clicks
<b>IDENT: 9S5</b> <b>CTAF: 122.8</b>	<b>ELEV: 4089'</b>	<b>LOC: 45-53.0 N</b> <b>111-33.8 W</b>
<b>LIGHTED:</b> MRL & 4-box PAPI rwy 2/20 R.C. Key 122.8 3,5,7 times. Beacon dusk to dawn <b>FUEL:</b> 100LL available with a 24hr major credit card system. <b>REPAIRS:</b> Major <b>SERVICE:</b> Meals, Lodging ¼ mile. <b>OWNER:</b> Gallatin County		<b>MANAGER:</b> David Boyd <b>PHONE:</b> C(406)581-6308 or H(406)285-6852 <b>REMARKS:</b> Phone on field. Pilot registration desk ultralight activity. Airport attended during daylight hours. Free bicycles available, go to Admin building, always open. Use RWY 20 for noise abatement, winds permitting. SuperAwos 122.8 with 3 clicks on Mic or (617) 262-3825 or <a href="https://potomacaviation.com/select.asp">https://potomacaviation.com/select.asp</a>

THREE FORKS

TIBER DAM

B7Ø

OLD IDENT MT70  
TIBER DAM

		<b>Nav.Aids</b> None
<b>AIRPORT LAYOUT</b> 		<b>Radio</b> CTAF 122.9  GTF FSS RCO 122.2 at pattern altitude and above.
<b>IDENT: B7Ø</b> <b>CTAF: 122.9</b>	<b>ELEV: 3023'</b>	<b>LOC: 48-18.8 N</b> <b>111-06.5 W</b>
<b>LIGHTED:</b> None <b>FUEL:</b> None <b>REPAIRS:</b> None <b>SERVICE:</b> None <b>OWNER:</b> State of Montana		<b>MANAGER:</b> Montana Aeronautics Division <b>PHONE:</b> (406)444-2506 <b>REMARKS:</b> No snow removal. Rwy may be rough.

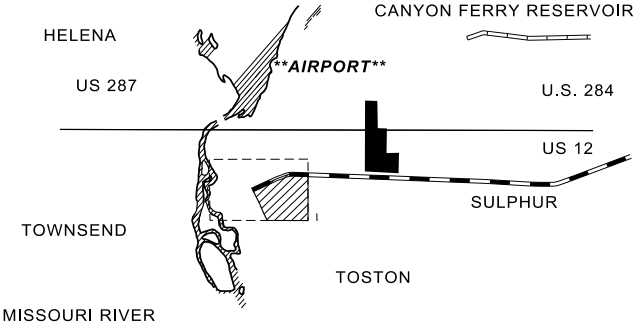
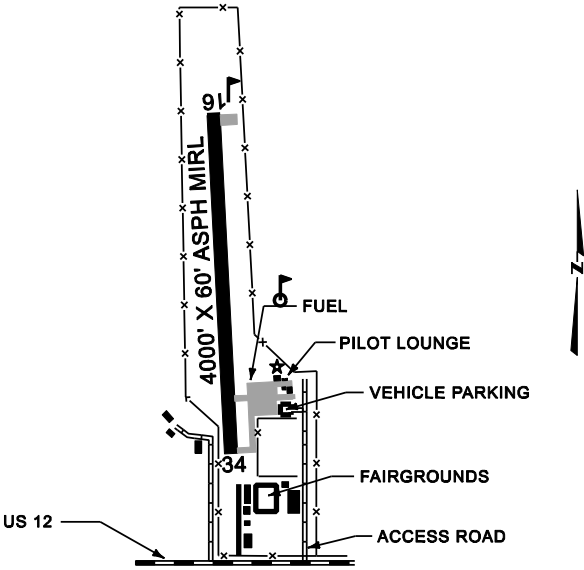
TIBER DAM

TOWNSEND

8U8



TOWNSEND

			<b>Nav.Aids</b> None
<b>AIRPORT LAYOUT</b> 			<b>Radio</b> UNICOM 122.8
<b>IDENT: 8U8</b> <b>CTAF: 122.8</b>	<b>ELEV: 3885'</b>	<b>LOC: 46-19.9 N</b> <b>111-28.9 W</b>	
<b>LIGHTED:</b> Rwy 16/34 PAPI, R.C. Key 122.8 3,5,7 times. Lighted beacon <b>FUEL:</b> 100LL Self-Serve <b>REPAIRS:</b> Minor / Major <b>SERVICE:</b> Meals & Lodging 2 miles west on Hwy 12 <b>OWNER:</b> City of Townsend and Broadwater County		<b>MANAGER:</b> Steve Palinkos <b>PHONE:</b> (406) 464-9548 <b>REMARKS:</b> Taxiway marked with reflectors. Airport unattended. Pilot lounge on field. Courtesy van available. carlson1244@gmail.com	

TOWNSEND

TROY

57S



U.S.F.S. TROY

<p><b>AIRPORT LOCATION</b></p> <p>0 1 2 3 SCALE IN MILES</p>		<p><b>Nav.Aids</b></p> <p>None</p>
<p><b>AIRPORT LAYOUT</b></p>		<p><b>Radio</b></p> <p>CTAF 122.9</p>
<p><b>IDENT: 57S</b> <b>CTAF: 122.9</b></p>	<p><b>ELEV: 2017'</b></p>	<p><b>LOC: 48-28.8 N</b> <b>115-54.2 W</b></p>
<p><b>LIGHTED:</b> None  <b>FUEL:</b> None  <b>REPAIRS:</b> None  <b>SERVICE:</b> Meals ¾ mile. Lodging 1 mile.  <b>OWNER:</b> U.S. Forest Service, OPERATED BY: Lincoln County Airport Board</p>		
<p><b>MANAGER:</b> Dale Smith  <b>PHONE:</b> (406)295-9112 Home  <b>REMARKS:</b> *CAUTION*: Poor approaches. Not maintained for winter use. Phone at USFS adjacent to field. Right traffic rwy 32. Maintained by Lincoln County. Asphalt is in poor condition and breaking up. Watch for loose gravel.</p>		

TROY

TURNER

9UØ



TURNER

<b>AIRPORT LOCATION</b>		<b>Nav.Aids</b> None
<p><b>**AIRPORT**</b></p> <p>HOGELAND</p> <p>S 241</p> <p>HARLEM</p> <p>TURNER</p> <p>48° 50'</p> <p>108° 20'</p> <p>SCALE IN MILES</p> <p>TO SWIFT CURRENT CANADA</p>		
<b>AIRPORT LAYOUT</b>		<b>Radio</b> CTAF 122.9
<p>01</p> <p>2680' X 90'</p> <p>25</p> <p>3600' X 60' ASPH.</p> <p>28</p> <p>TURF</p> <p>PILOT LOUNGE</p> <p>HANGARS</p> <p>FUEL</p> <p>SCHOOL</p> <p>TURNER</p>		
<b>IDENT: 9UØ</b> <b>CTAF: 122.9</b>	<b>ELEV: 3049'</b>	<b>LOC: 48-51.3 N</b> <b>108-24.5 W</b>
<b>LIGHTED:</b> Rwy 7/25 & VASI rwy 25 R.C. Key 122.9 3,5,7 times after 22:00L. Lighted beacon <b>FUEL:</b> 100LL SS Credit Card <b>REPAIRS:</b> Minor, SES Aviation Off Airport (406) 379-2508 <b>SERVICE:</b> Meals, Lodging adjacent <b>OWNER:</b> Blaine County		<b>MANAGER:</b> Jon Harmon <b>PHONE:</b> (406)379-2501 Home or (406)379-2584 Work <b>REMARKS:</b> Runway 28 rough with gopher holes. *Caution* Watch for deer on or around runway.

TURNER

TWIN BRIDGES

7S1



TWIN BRIDGES

<b>AIRPORT LOCATION</b> 		<b>Nav.Aids</b> None
<b>AIRPORT LAYOUT</b> 		<b>Radio</b> CTAF 122.9 AWOS 122.9 3 clicks
<b>IDENT: 7S1</b> <b>CTAF: 122.9</b>	<b>ELEV: 4777'</b>	<b>LOC: 45-32.0 N</b> <b>112-18.5 W</b>
<b>LIGHTED:</b> MRL and PAPIs rwys 17/35 R.C. Key 122.9 3,5,7 times after 20:00L. Lighted Beacon <b>FUEL:</b> 100LL, JetA <b>REPAIRS:</b> Major <b>SERVICE:</b> Meals, Lodging 2 miles <b>OWNER:</b> City of Twin Bridges and Madison County		
<b>MANAGER:</b> Mike Floyd <b>PHONE:</b> (406) 596-1129 <b>REMARKS:</b> Phone on field. Pilot registration desk. Rwy 25 east of rwy 17/35 rough at intersection with paved rwy. Ultralights on and in vicinity of airport. **Superunicom** 3 clicks on 122.9 or (617) 262-3825 or <a href="http://potomacaviation.com/select.asp">http://potomacaviation.com/select.asp</a>		

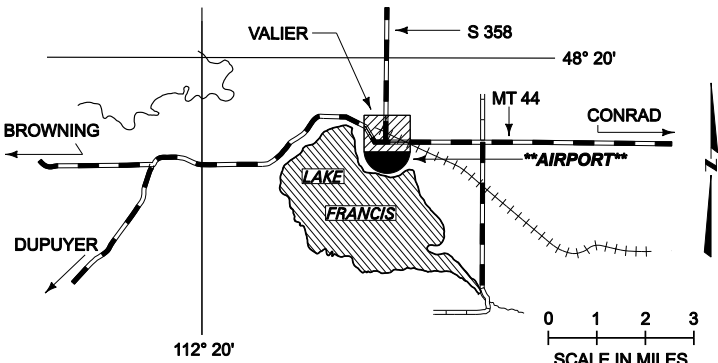
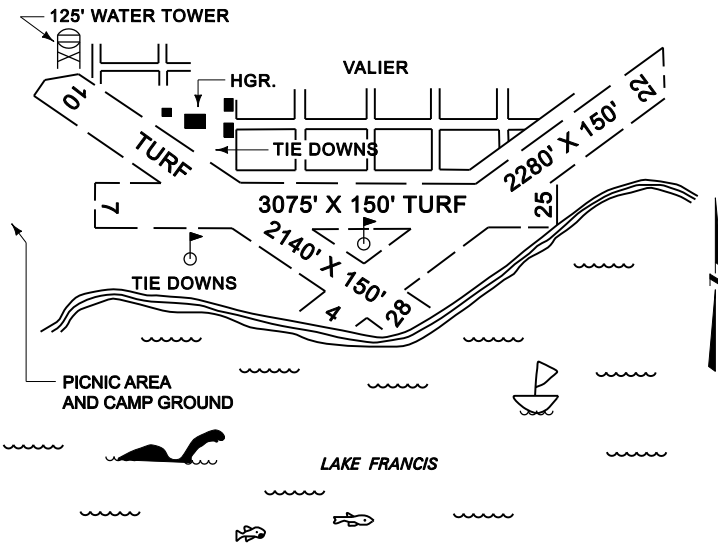
TWIN BRIDGES

VALIER

7S7



VALIER

<b>AIRPORT LOCATION</b>		<b>Nav.Aids</b> None
		
<b>AIRPORT LAYOUT</b>		<b>Radio</b> CTAF 122.9
		
<b>IDENT: 7S7</b> <b>CTAF: 122.9</b>	<b>ELEV: 3820'</b>	<b>LOC: 48-18.5 N</b> <b>112-15.2 W</b>
<b>LIGHTED:</b> None <b>FUEL:</b> <b>REPAIRS:</b> <b>SERVICE:</b> Meals and Lodging ½ mile. <b>OWNER:</b> Pondera County		<b>MANAGER:</b> Joe Christeans <b>PHONE:</b> (406) 271-4010 or 4011 <b>REMARKS:</b> All rwys rough with gopher holes. Right traffic rwys 22 & 25 & 28. Transient tiedown area next to Lake Francis Recreation Area. Pilots lounge

VALIER

WEST FORK

4U7

WEST FORK LODGE

<b>AIRPORT LOCATION</b> 			<b>NavAids</b> None
<b>AIRPORT LAYOUT</b> 			<b>Radio</b> CTAF 122.9
<b>CTAF: 122.9</b>	<b>ELEV: 4247'</b>	<b>45° 51.70' N 114° 12.90' W</b>	
<b>LIGHTED:</b> None <b>FUEL:</b> 100LL, call ahead for availability <b>REPAIRS:</b> None <b>SERVICE:</b> Meals, Lodging at Lodge on field. Camping w/ bathroom & Showers <b>OWNER:</b> West Fork Lodge		<b>MANAGER:</b> Tex Irwin <b>PHONE:</b> (406)821-1853 <b>REMARKS:</b> Recommended for experienced pilots only. Steep terrain surrounding airport. Call for status of runway and hours of operation of Lodge. Courtesy car available.	

WEST YELLOWSTONE

WYS

YELLOWSTONE

<b>AIRPORT LOCATION</b> 		<b>NavAids</b> ESY NDB 338 ILS rwy 01 110.7 LOM 415
<b>AIRPORT LAYOUT</b> 		<b>Radio</b> UNICOM 123.0 GTF FSS 119.4 SLC APR 132.4 AWOS 118.1
<b>CTAF: 123.0</b>	<b>ELEV: 6644'</b>	<b>44° 41.33' N 111° 07.04' W</b>
<b>LIGHTED:</b> HIRL rwy 1/19; MALSR & PAPI rwy 01; VASI & REIL rwy 19 all R.C. To activate, click 123.0 3,5,7 times. Lighted beacon <b>FUEL:</b> 100, Jet A1+, Seasonal <b>REPAIRS:</b> None <b>SERVICE:</b> Rental cars, restaurant Taxis available. Lodging 2 miles. <b>OWNER:</b> Montana Aeronautics Division		<b>MANAGER:</b> Jeff Kadlec <b>PHONE:</b> (406)646-7631 or (406)459-9825 <b>REMARKS:</b> Airport usually open May 1st to Nov. 1st. Check NOTAMS. No snow removal. ILS, HIRL, MALSR, REIL, PAPI & VASI out of service Nov 1 thru May 31. Landing fee for +9,000lbs. Developed campground with bicycles free to pilots. Landing after November 1 <sup>st</sup> requires permission. AWOS weather 118.1 /(406) 646-7727.

WEST YELLOWSTONE

WHITE SULPHUR  
SPRINGS

7S6



WHITE SULPHUR  
SPRINGS

<b>AIRPORT LOCATION</b> 		<b>Nav.Aids</b> None
<b>AIRPORT LAYOUT</b> 		<b>Radio</b> CTAF 122.9
<b>IDENT: 7S6</b> <b>CTAF: 122.9</b>	<b>ELEV: 5062'</b>	<b>LOC: 46-29.7 N</b> <b>110-54.8 W</b>
<b>LIGHTED:</b> MIRL & PAPIs rwy 1/19 R.C. Key 122.9 3,5,7 times. Lighted beacon <b>FUEL:</b> 100 LL self serve 24 Hrs. credit card. <b>REPAIRS:</b> <b>SERVICE:</b> Meals, Lodging 3 miles, Courtesy Car <b>OWNER:</b> City of White Sulphur Springs & Meagher County		
<b>MANAGER:</b> Kurt Burns <b>PHONE:</b> (406)261-4556 <b>REMARKS:</b> Pilot lounge on field, phone in pilot lounge. *CAUTION*: Gopher holes rwy 13/31. Snow removal irregular. No service vehicles or helicopters on ramp. Jet-A advance notice (406)220-2107 Wildlife Fence		

WHITE SULPHUR SPRINGS

WHITEFISH

58S



WHITEFISH

<b>AIRPORT LOCATION</b> 		<b>Nav.Aids</b> FCA VOR 113.2
<b>AIRPORT LAYOUT</b> AIRPORT CLOSED WINTER. CHECK NOTAMS. CAUTION SOFT WHEN WET 		<b>Radio</b> CTAF 122.9
<b>IDENT: 58S</b> <b>CTAF: 122.9</b>	<b>ELEV: 3066'</b>	<b>LOC: 48-24.5 N</b> <b>114-18.0 W</b>
<b>LIGHTED:</b> None <b>FUEL:</b> None <b>REPAIRS:</b> None <b>SERVICE:</b> Meals, Lodging 3 miles <b>OWNER:</b> Flathead Municipal Airport Authority		<b>MANAGER:</b> Cindi Martin <b>PHONE:</b> (406)257-5994 <b>REMARKS:</b> *CAUTION*: Soft when wet. Not maintained in winter. Numerous gopher holes. Check NOTAMs to ensure airport is open during wet season. Airport closed 1 Nov thru 31 May. Free bicycles for airport use in shed. Use emergency frequency to open cipher lock.

WHITEFISH

WILSALL

9U1



WILSALL

<b>AIRPORT LOCATION</b> 		<b>Nav.Aids</b> None
<b>AIRPORT LAYOUT</b> 		<b>Radio</b> MULTICOM 122.9
<b>IDENT: 9U1</b> <b>CTAF: 122.9</b>	<b>ELEV: 5134'</b>	<b>LOC: 46-03.0 N</b> <b>110-41.1 W</b>
<b>LIGHTED:</b> None <b>FUEL:</b> None <b>REPAIRS:</b> None <b>SERVICE:</b> None <b>OWNER:</b> Park County		<b>MANAGER:</b> Russel Ferguson <b>PHONE:</b> (406)222-6504 <b>REMARKS:</b> *CAUTION*: Soft when wet. May be rough. Rough Gopher holes. MULTICOM is located in a garage downtown.

WILSALL

WINIFRED

9S7



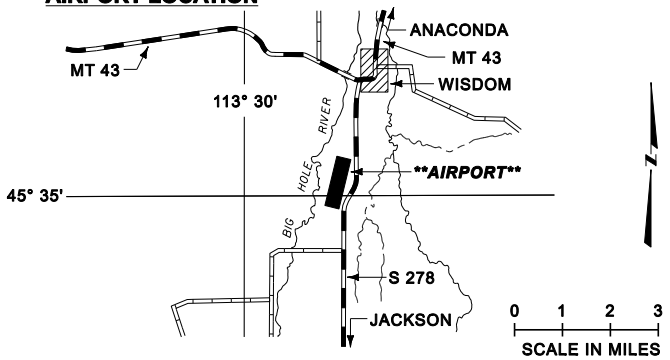
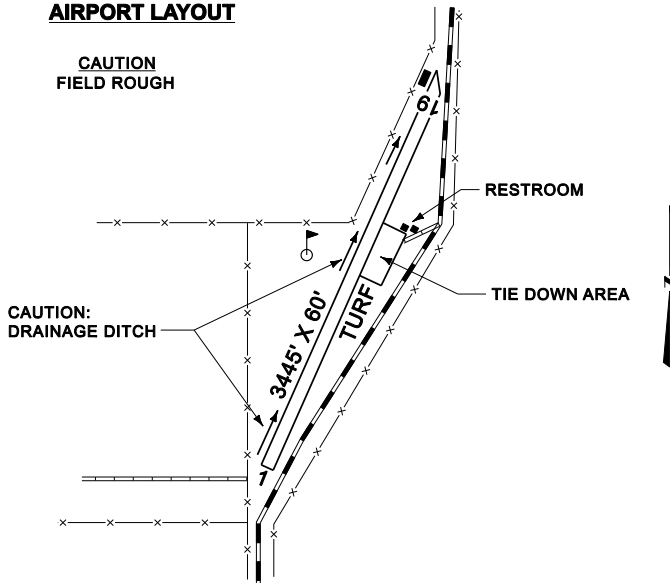
WINIFRED

<b>AIRPORT LOCATION</b> 		<b>Nav.Aids</b> None		
<b>AIRPORT LAYOUT</b> 		<b>Radio</b> CTAF 122.9		
<b>IDENT: 9S7</b> <b>CTAF: 122.9</b>	<b>ELEV: 3311'</b>	<b>LOC: 47-33.1 N</b> <b>109-22.7 W</b>		
<table border="0"> <tr> <td style="vertical-align: top;"> <b>LIGHTED:</b> None  <b>FUEL:</b> 100LL (24 Hr Credit Card)  <b>REPAIRS:</b> None  <b>SERVICE:</b> Meals, Lodging ½ mile, Transient  <b>OWNER:</b> City of Winifred &amp; Fergus County         </td> <td style="vertical-align: top;"> <b>MANAGER:</b> Ralph Rogers  <b>PHONE:</b> (406) 462-5487cell# (406)350-5487  <b>REMARKS:</b> Hills in west approach zone.          Recommend landing rwy 25, takeoff rwy 7 may not be mowed and rough. In case of emergency contact the Winnifred cafe at 462-5426. May not be plowed in winter. Watch for downdraft on rwy 25 approach during west winds         </td> </tr> </table>			<b>LIGHTED:</b> None <b>FUEL:</b> 100LL (24 Hr Credit Card) <b>REPAIRS:</b> None <b>SERVICE:</b> Meals, Lodging ½ mile, Transient <b>OWNER:</b> City of Winifred & Fergus County	<b>MANAGER:</b> Ralph Rogers <b>PHONE:</b> (406) 462-5487cell# (406)350-5487 <b>REMARKS:</b> Hills in west approach zone. Recommend landing rwy 25, takeoff rwy 7 may not be mowed and rough. In case of emergency contact the Winnifred cafe at 462-5426. May not be plowed in winter. Watch for downdraft on rwy 25 approach during west winds
<b>LIGHTED:</b> None <b>FUEL:</b> 100LL (24 Hr Credit Card) <b>REPAIRS:</b> None <b>SERVICE:</b> Meals, Lodging ½ mile, Transient <b>OWNER:</b> City of Winifred & Fergus County	<b>MANAGER:</b> Ralph Rogers <b>PHONE:</b> (406) 462-5487cell# (406)350-5487 <b>REMARKS:</b> Hills in west approach zone. Recommend landing rwy 25, takeoff rwy 7 may not be mowed and rough. In case of emergency contact the Winnifred cafe at 462-5426. May not be plowed in winter. Watch for downdraft on rwy 25 approach during west winds			

WINIFRED

<b>AIRPORT LOCATION</b> 		<b>Nav.Aids</b> None
<b>AIRPORT LAYOUT</b> 		<b>Radio</b> CTAF 122.9
<b>IDENT:</b> <b>CTAF: 122.9</b>	<b>ELEV: 2960'</b>	<b>LOC: 46-58.6 N</b> <b>108-21.9 W</b>
<b>LIGHTED:</b> None <b>FUEL:</b> None <b>REPAIRS:</b> None <b>SERVICE:</b> Meals, Lodging 2 miles <b>OWNER:</b> Petroleum County		<b>MANAGER:</b> Bill Cassell <b>PHONE:</b> (406) 429-6551 <b>REMARKS:</b> *Caution* Unmarked powerline east of airport. For conditions, call Sheriff's office at 429-6551, or manager after business hours.

WINNETT

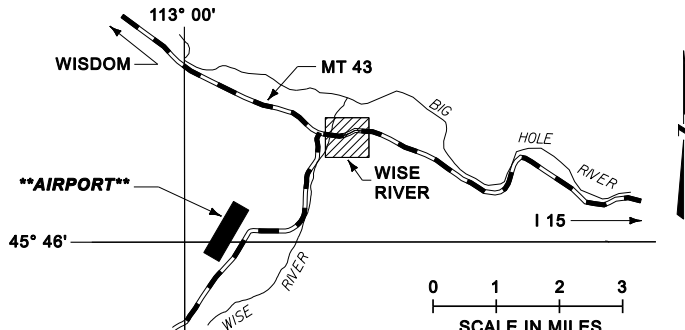
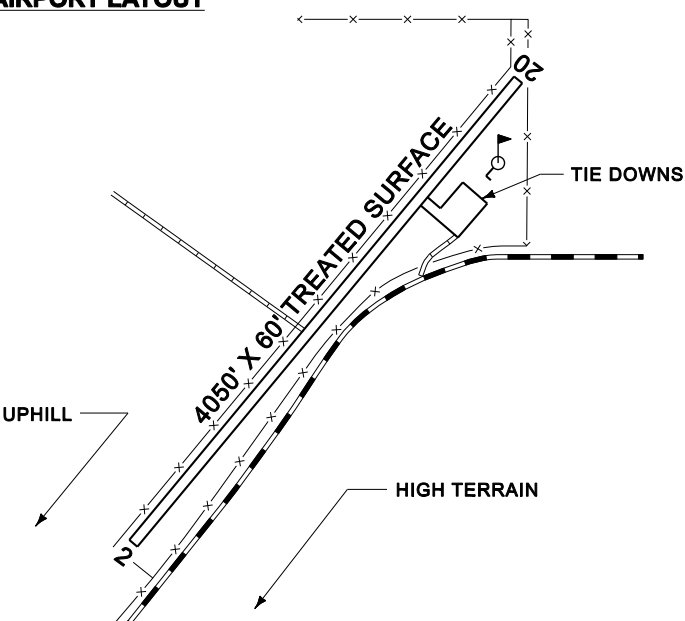
<b>AIRPORT LOCATION</b> 		<b>Nav.Aids</b> None
<b>AIRPORT LAYOUT</b> 		<b>Radio</b> MULTICOM 122.9
<b>IDENT: 7S4</b> <b>CTAF: 122.9</b>	<b>ELEV: 6133'</b>	<b>LOC: 45-35.5 N</b> <b>113-27.6 W</b>
<b>LIGHTED:</b> None <b>FUEL:</b> None <b>REPAIRS:</b> None <b>SERVICE:</b> Meals, Lodging 2 miles <b>OWNER:</b> Beverhead County		<b>MANAGER:</b> Dennis DeVivo <b>PHONE:</b> (406) 660-1791 <b>REMARKS:</b> *CAUTION*: Field may be rough. No snow removal. Closed winter months. First 1000' of each rwy end marked with cones. Rwy 19 has displaced threshold. For local conditions call John Eliel (406)689-3161

WISE RIVER

Ø2T



WISE RIVER

<b>AIRPORT LOCATION</b>		<b>Nav.Aids</b> None
		
<b>AIRPORT LAYOUT</b>		<b>Radio</b> CTAF 122.9
		
<b>IDENT: Ø2T</b> <b>CTAF: 122.9</b>	<b>ELEV: 5830'</b>	<b>LOC: 45-46.1 N</b> <b>112-58.9 W</b>
<b>LIGHTED:</b> None <b>FUEL:</b> None <b>REPAIRS:</b> None <b>SERVICE:</b> Meals, Lodging 2 miles <b>OWNER:</b> Beverhead County		<b>MANAGER:</b> Don Jones <b>PHONE:</b> (406) 832-3219 <b>REMARKS:</b> No snow removal. Closes with first heavy snow. Fence on ends of runway. Right traffic rwy 2. Telephone on field (local calls only & operates Apr 1 to Dec 1). *Caution* Soft when wet. Steep approach due to terrain rwy 02.

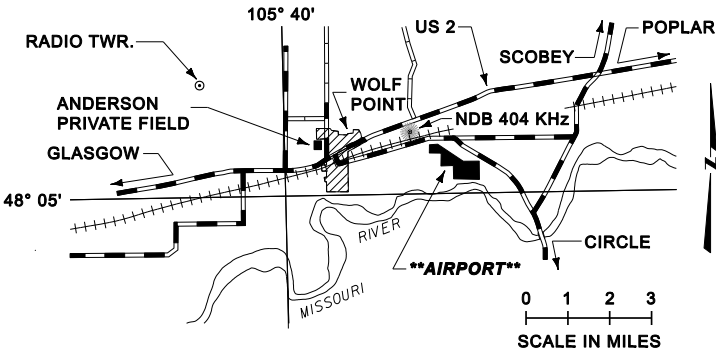
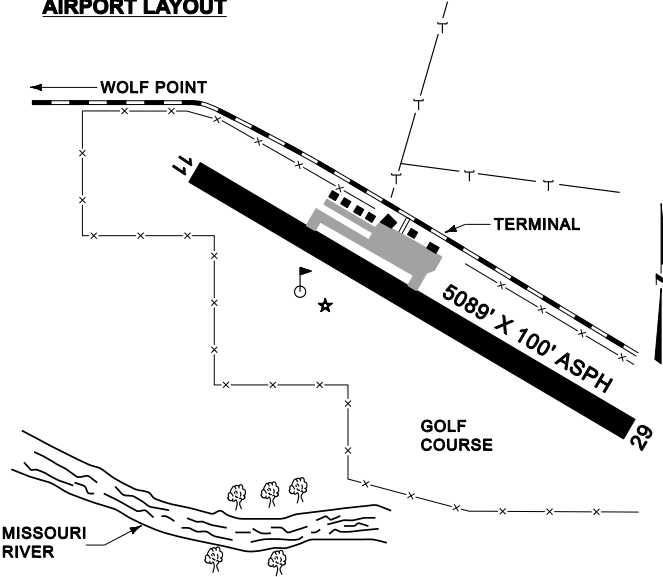
WISE RIVER

WOLF POINT

OLF



LYMAN CLAYTON

<b>AIRPORT LOCATION</b>		<b>Nav.Aids</b> OLF NDB 404
		
<b>AIRPORT LAYOUT</b>		<b>Radio</b> UNICOM 122.8 GTF FSS RCO 122.45 ASOS 118.325
		
<b>IDENT: OLF</b> <b>CTAF: 122.8</b>	<b>ELEV: 1986'</b>	<b>LOC: 48-05.7 N</b> <b>105-34.5 W</b>
<b>LIGHTED:</b> MIRL & VASIs rwy 11/29 & REIL rwy 11/29, R.C. Key 122.8 3,5,7 times. <b>Lighted beacon</b> <b>FUEL:</b> 100, Jet A (24 hr credit card pump) <b>REPAIRS:</b> none <b>SERVICE:</b> Rental cars. Meals & lodging 3 miles <b>OWNER:</b> City of Wolf Point & Roosevelt County		<b>MANAGER:</b> Richard Isle Phone: (406) 653-1852 Tom Romo at airport (406) 650-8305 <b>REMARKS:</b> ASOS – (406) 653-3865.

WOLF POINT

WOODHAWK

WHØ

WOODHAWK

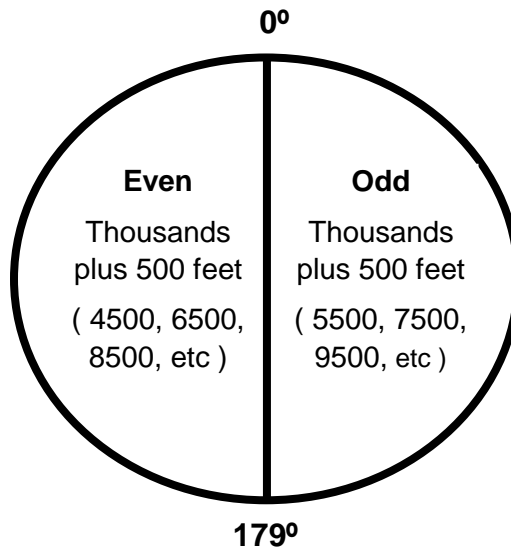
<b>AIRPORT LOCATION</b> 			<b>NavAids</b> None
<b>AIRPORT LAYOUT</b> 			<b>Radio</b> CTAF 122.9
<b>CTAF: 122.9</b>	<b>ELEV: 3104'</b>	<b>47° 46.78' N 109° 04.72' W</b>	
<b>LIGHTED:</b> None <b>FUEL:</b> None <b>REPAIRS:</b> None <b>SERVICE:</b> None <b>OWNER:</b> US Bureau of Land Management (lies within the Missouri River Breaks National Monument)		<b>MANAGER:</b> Michael Kania, BLM <b>PHONE:</b> (406) 538-1950 <b>REMARKS:</b> <u>Caution</u> – Very remote and primitive airstrip recommended for experienced backcountry pilots with the appropriate aircraft only. Do not land after recent wet weather. Native gumbo surface is extremely sticky and slippery when wet. May be no radio/cell coverage. Check density altitude. Airport closed Sep1 thru Nov 30.	

WOODHAWK

## Directional Altitude

VFR Flight Altitudes / Flight Levels  
Controlled and Uncontrolled Airspace

VFR Rules APPLY When you are more than 3,000 feet AGL or below 18,000 feet MSL



### TRANSPONDER CODES

1200.....	VFR
7500.....	HIJACK
7600.....	LOST COMMUNICATIONS
7700.....	EMERGENCY

### AIRCRAFT IDENTIFICATION CODES FOR FAA FLIGHT PLANS

/X	NO TRANSPONDER
/T	TRANSPONDER WITHOUT MODE C
/U	TRANSPONDER WITH MODE C
/D	DME AND NO TRANSPONDER
/B	DME AND TRANSPONDER WITHOUT MODE C
/A	DME AND TRANSPONDER WITH MODE C
/E	FMS and DME/DME and IRU position updating
/F	FMS with DME/DME position updating
/G	GNSS or GPS or WAAS, with enroute and terminal capability
/R	Required Navigational Performance (RNP)

# **CLOSE YOUR FLIGHT PLAN**

Form Approved OMB No. 2120-0028

U.S. DEPARTMENT OF TRANSPORTATION FEDERAL AVIATION ADMINISTRATION				TIME STARTED				SPECIALIST INITIALS	
FLIGHT PLAN				(FAA USE ONLY) <input type="checkbox"/> PILOT BRIEFING <input type="checkbox"/> VNR <input type="checkbox"/> STOPOVER					
1. TYPE	2. AIRCRAFT IDENTIFICATION	3. AIRCRAFT TYPE / SPECIAL EQUIPMENT	4. TRUE AIRSPEED	5. DEPARTURE POINT	6. DEPARTURE TIME PROPOSED (Z)	6. DEPARTURE TIME ACTUAL (Z)	7. CRUISING ALTITUDE		
VFR									
IFR									
DVFR									
8. ROUTE OF FLIGHT									
9. DESTINATION (Name of airport and city)				10. EST. TIME ENROUTE		11. REMARKS			
				HOURS MINUTES					
12. FUEL ON BOARD		13. ALTERNATE AIRPORT(S)		14. PILOT'S NAME, ADDRESS & TELEPHONE NUMBER & AIRCRAFT HOME BASE		15. NUMBER ABOARD			
HOURS	MINUTES								
16. COLOR OF AIRCRAFT		17. DESTINATION CONTACT/TELEPHONE (OPTIONAL)							

CIVIL AIRCRAFT PILOTS: FAR Part 91 requires you file an IFR flight plan to operate under instrument flight rules in controlled airspace. Failure to file could result in a civil penalty not to exceed \$1,000 for each violation (Section 901 of the Federal Aviation Act of 1958, as amended). Filing of a VFR flight plan is recommended as a good operating practice. See also Part 99 for requirements concerning DVFR flight plans.

FAA Form 7233-1 (8-32)

CLOSE VFR FLIGHT PLAN WITH \_\_\_\_\_ FSS ON ARRIVAL

The Department of Transportation attempts to provide reasonable accommodations for any known disability that may interfere with a person participating in any service, program or activity of the Department. Alternative accessible formats of this document will be provided upon request. For further information, call 406-444-2506. For the hearing impaired the TTD numbers are (406) 444-7696 or 1-800-335-7592 or dial Montana relay at 711. 4,000 copies of this document were provided at an estimated cost of \$5.00 each, for a total production cost of \$25,000. This includes the costs for production, postage and printing.